

Slovak Mode-S data assimilation into AROME/SHMU

Data Assimilation Working Days 2019
Katarína Čatlošová (SHMU)

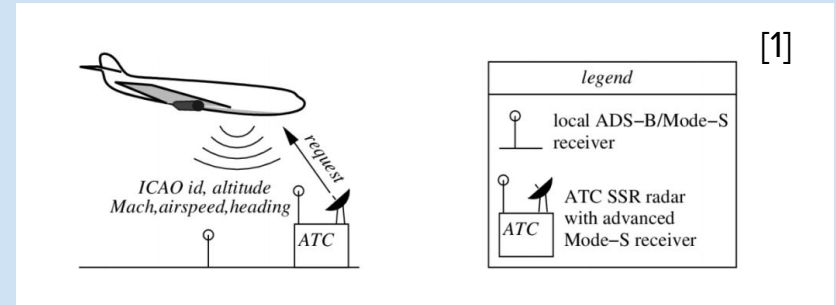


Outline

- Mode-S data sample
- Statistical approach
- Whitelist
- Case study
- Future plans
- Questions

What is Mode-S (selective) data?

- aeronautical navigation
- data
 - id, position
 - velocity, magnetic heading, Mach, ...
 - temperature, wind speed and wind direction
- communication: radar - aircraft



[1] EUMETNET (2015): EUMETNET Aircraft Derived Data Feasibility Study Expert Team. GIE EUMETNET, c/o L'Institut Royal Météorologique de Belgique [Retrieved 1 May 2019 from http://mode-s.knmi.nl/documents/EUMETNET_ADD_Report_FINAL_v1.0_03102015.pdf]

Mode-S data sample

MRAR

- direct
- radar setting

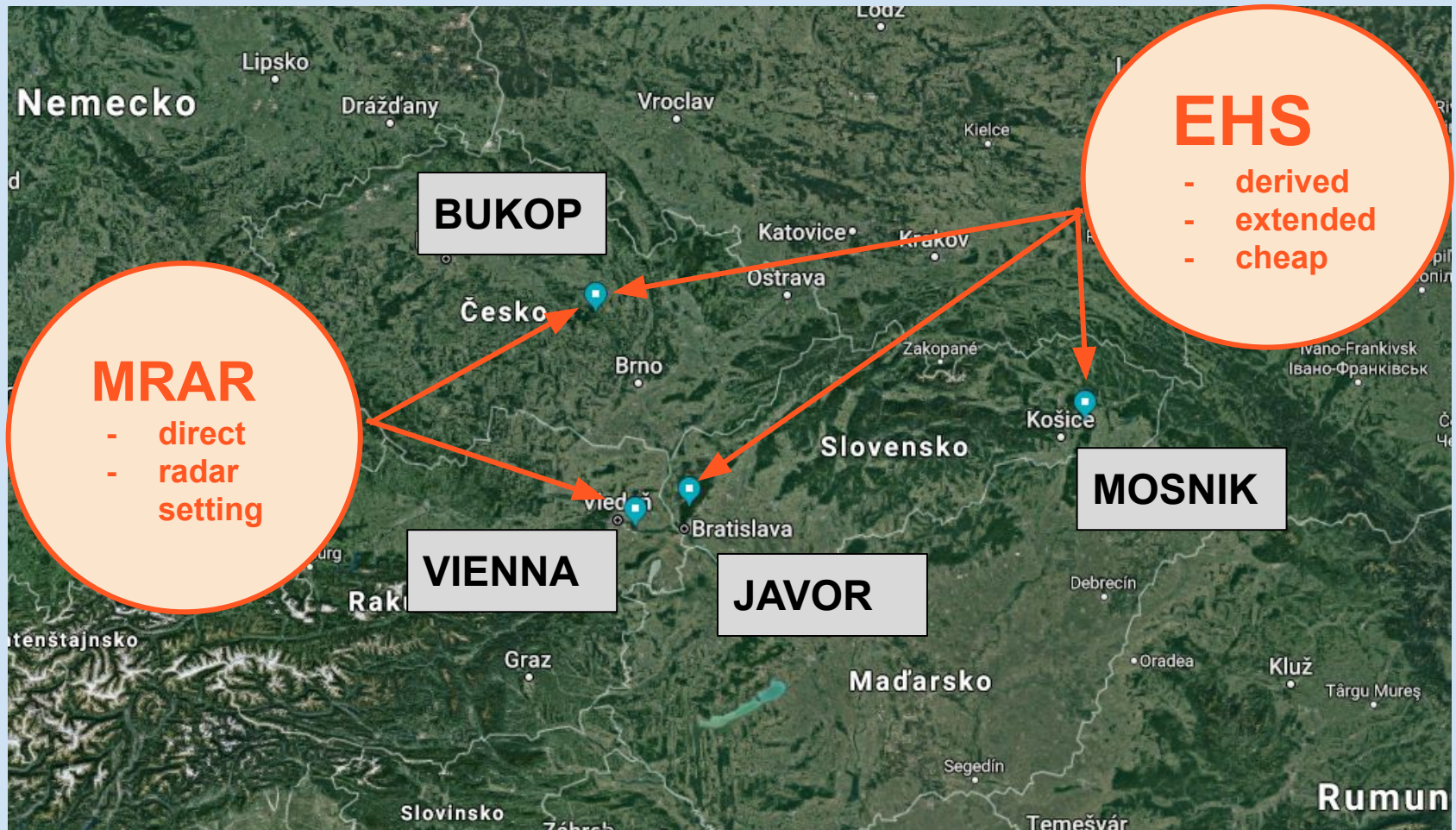
EHS

- derived
- extended
- cheap

Meteorological
routine air report

Enhanced
Surveillance

Mode-S data sample



Mode-S data sample

Jan - Feb
2018

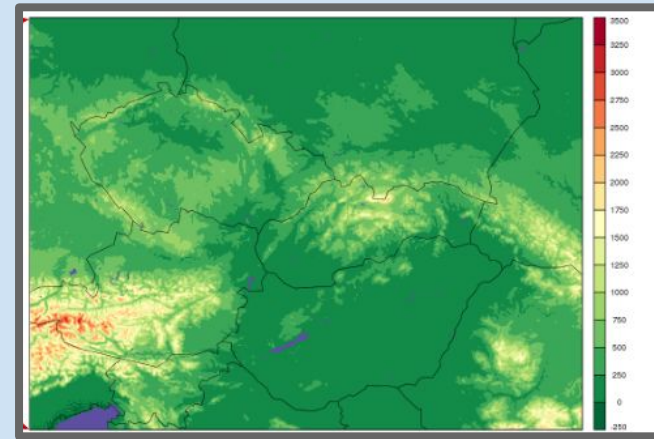


Total amounts of raw measurements from the studied period.

Radar	Data type	Number of data	Number of aircrafts
Malý Javorník (JAVOR)	EHS	9 898 618	8 428
Mošník (MOSNIK)	EHS	4 752 200	7 110
Buchtuv kopec (BUKOP)	EHS	6 994 443	9 479
Buchtuv kopec (BUKOP)	MRAR	1 837 475	530
Vienna (VIENNA)	MRAR	95 758	401
	AMDAR	215 577	1 807

Statistical approach

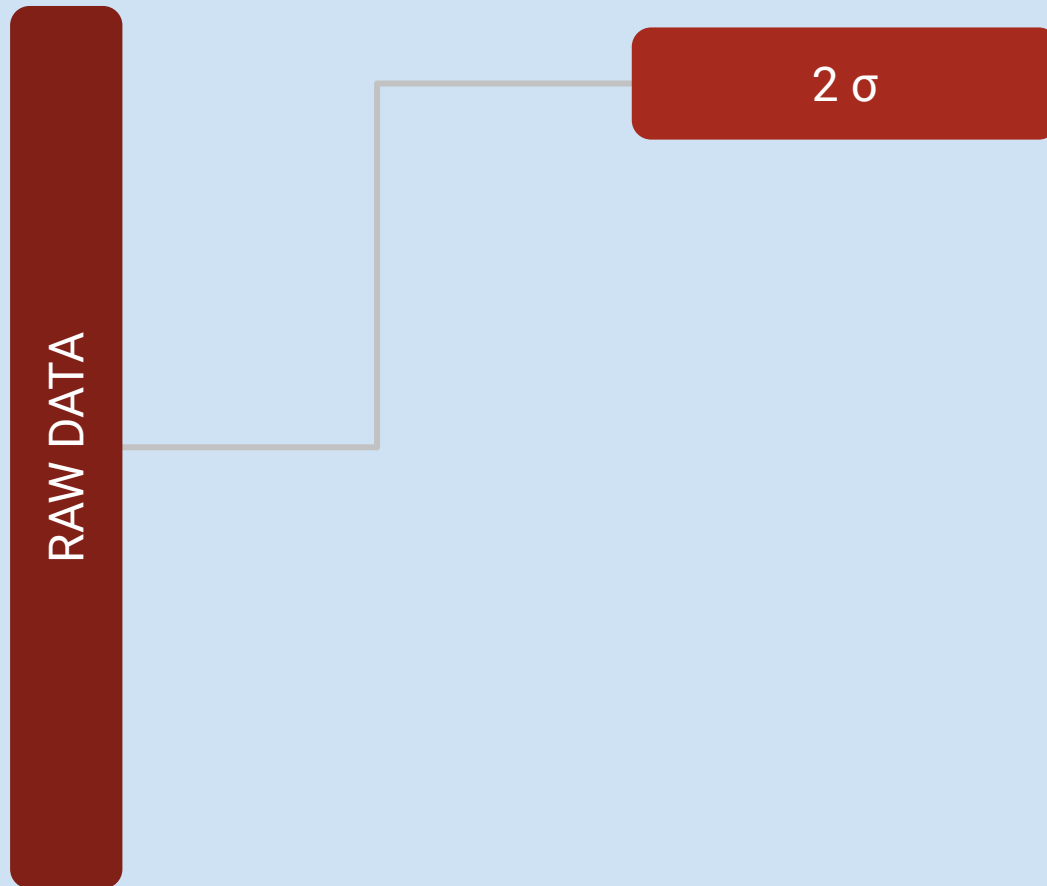
- OMG (observation minus first guess departures)



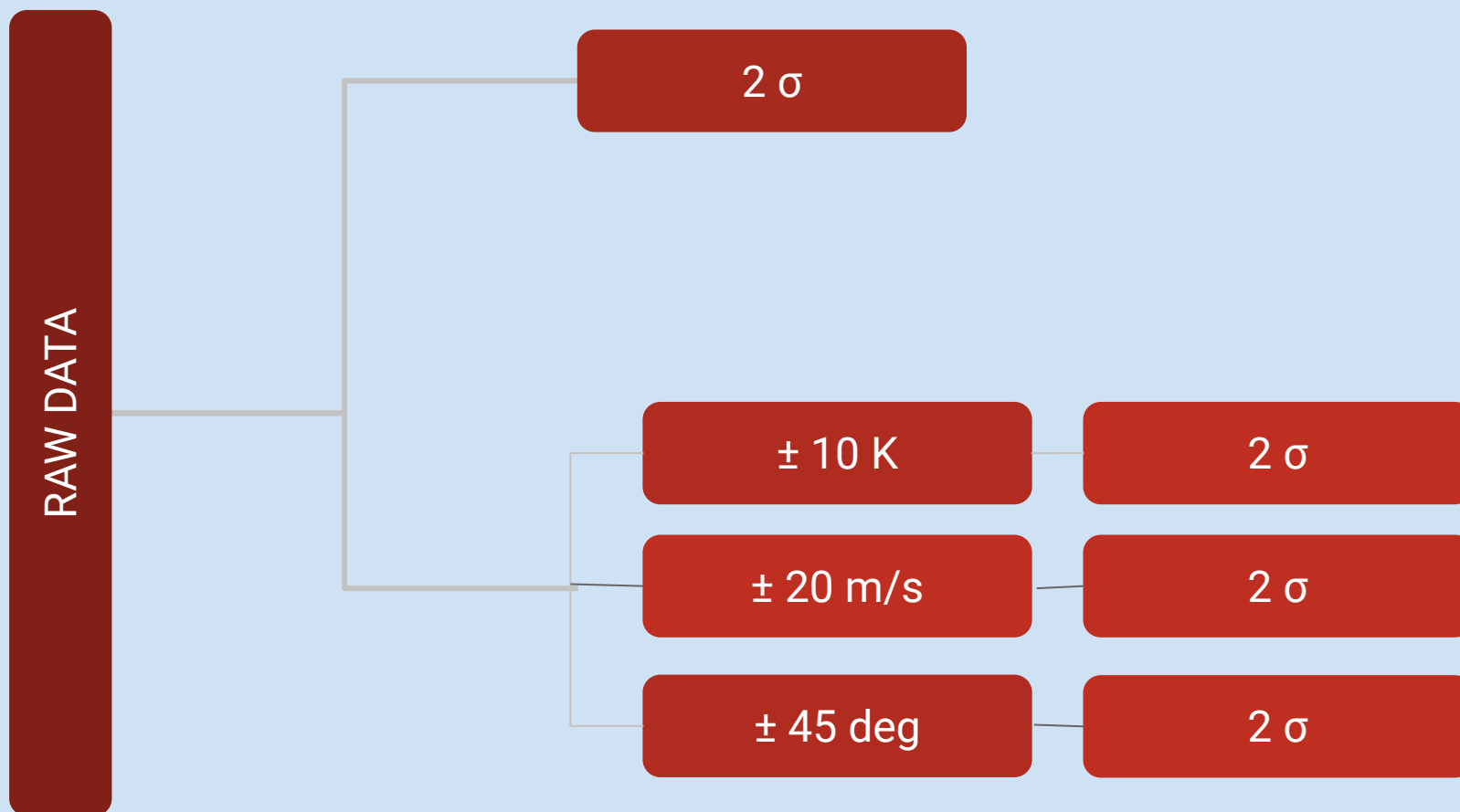
Parameters of AROME/SHMU NWP model

status	experimental
code version	CY40T1bf07_export
coupling model	ALADIN/SHMU
horizontal resolution	2.0 km
vertical levels	73
time step	144 s

Statistical approach



Statistical approach

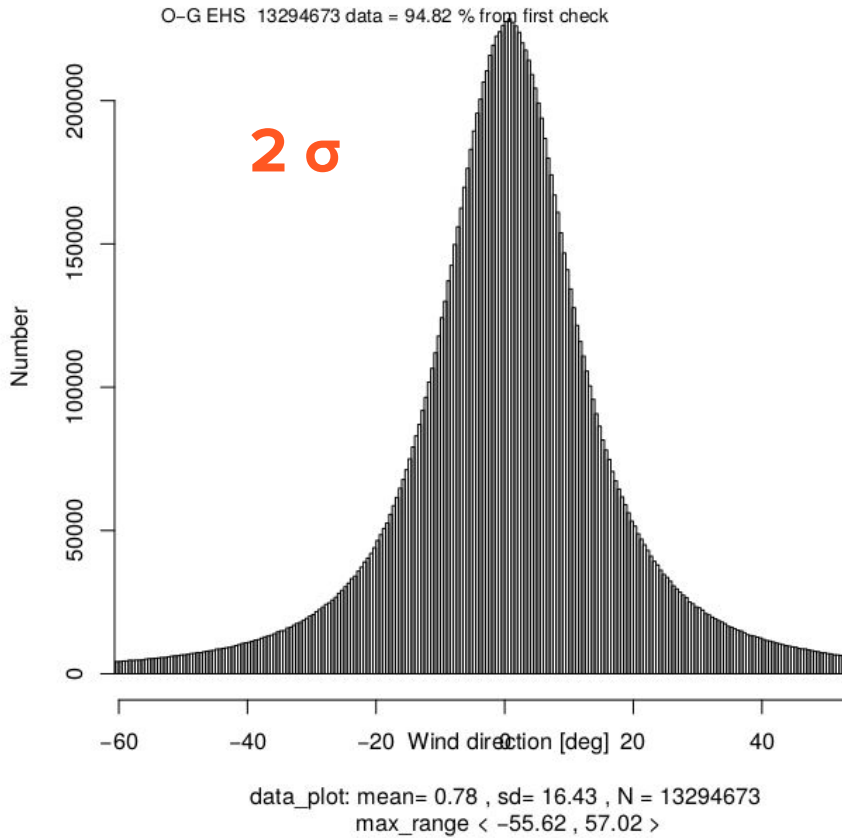


Statistical approach

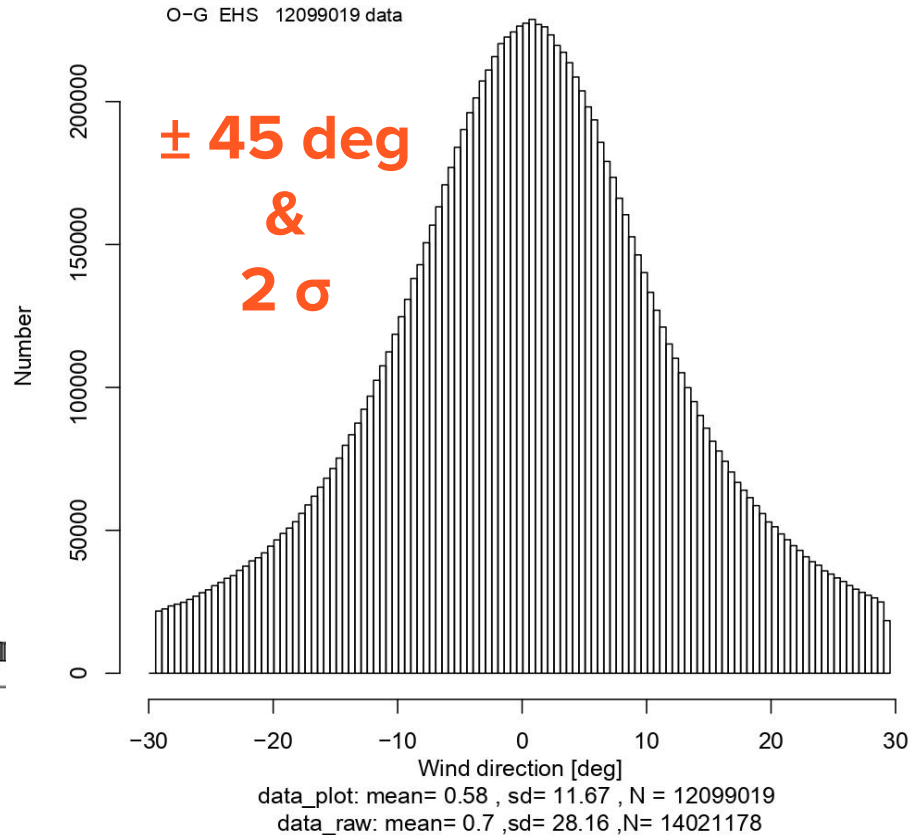
WIND DIRECTION STATISTICS				
Data type	Number of data	Number of data [%]	Mean value [deg]	Standard deviation [deg]
2 σ of raw data				
AMDAR	200 239	94,81	-1,15	15,79
EHS	13 294 673	94,82	0,78	16,43
MRAR	1 723 774	94,93	-0,59	14,37
truncation ± 45 deg & 2 σ				
AMDAR	182 064	86.2	-0,8	10.98
EHS	12 099 019	86.29	0.58	11.67
MRAR	1 581 639	87.1	-0,48	10.13

Statistical approach (EHS wind direction)

EHS - NWP BIAS



EHS - NWP BIAS



Whitelist

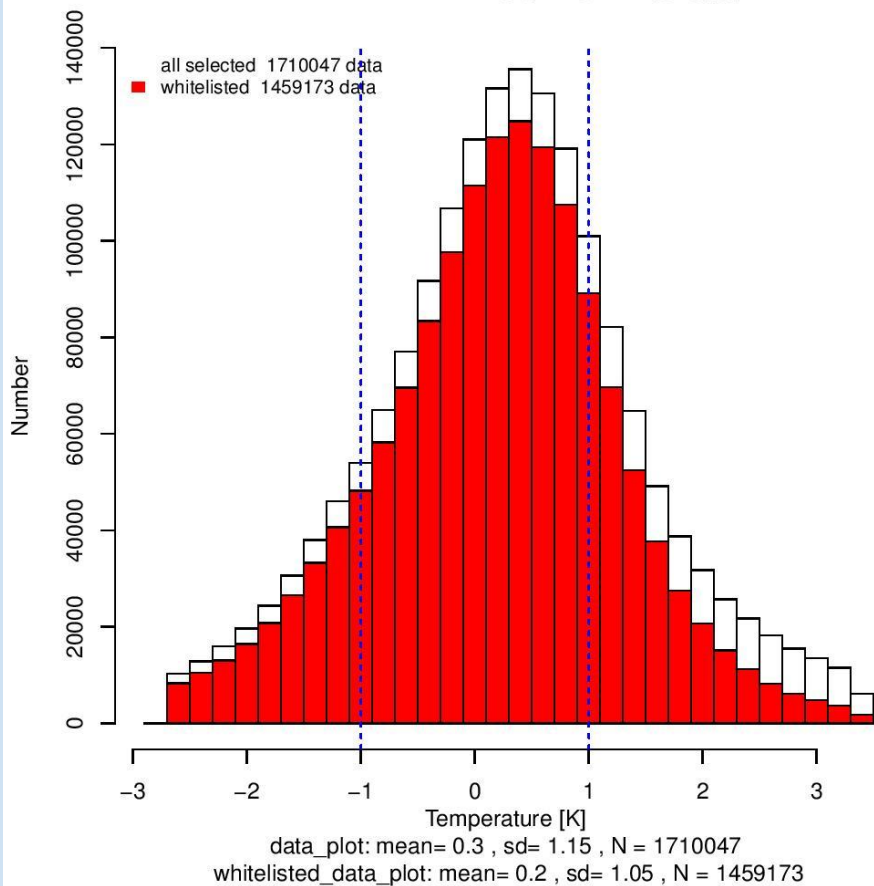
- selection by ICAO address

Whitelisting criteria [2]			
	Number of obs	Mean value	Standard deviation
Temperature	1 000	1 K	2 K
Wind speed	1 000	1 m/s	5 m/s
Wind direction	1 000	10 deg	100 deg

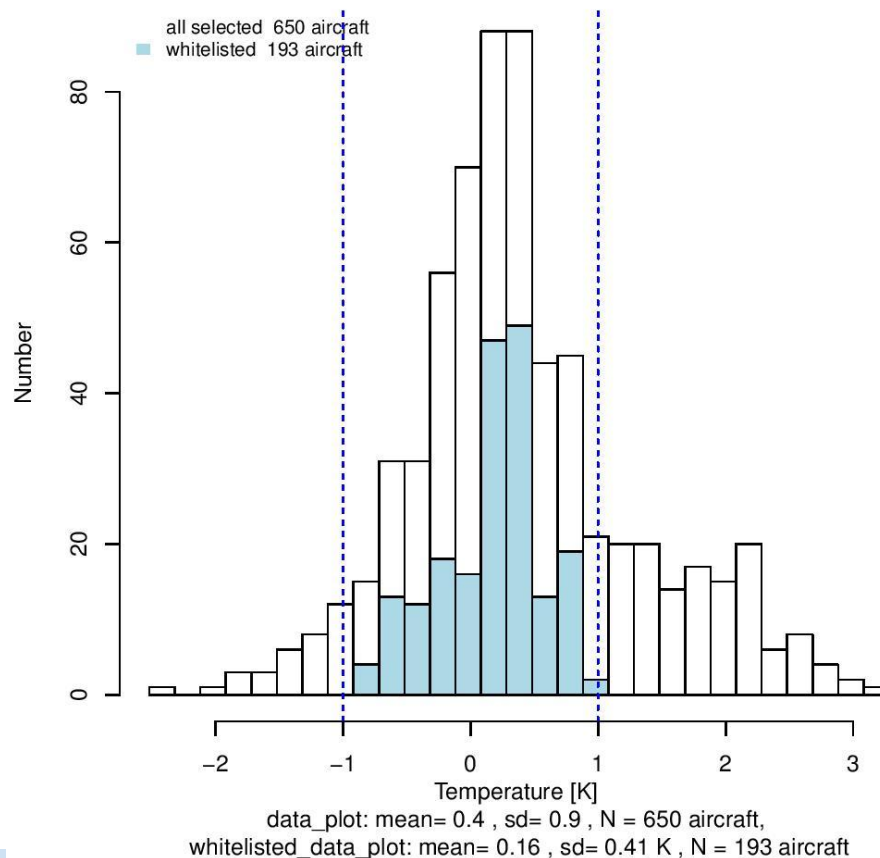
[2]Trojáková, A. - Benáček, P. - Brožková, R. - Bučánek, A. (2015): Assimilation of Mode-S observations in ALADIN/CHMI. [Retrieved 1 May 2019 from <http://www.rclace.eu/?page=11>]

Whitelist - MRAR (temperature)

MRAR – NWP BIAS all vs. whitelisted

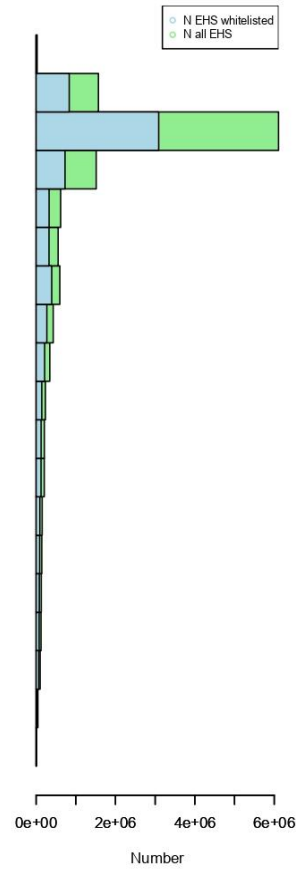
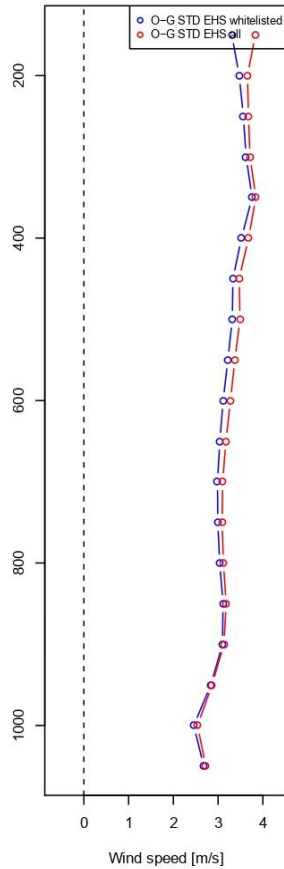
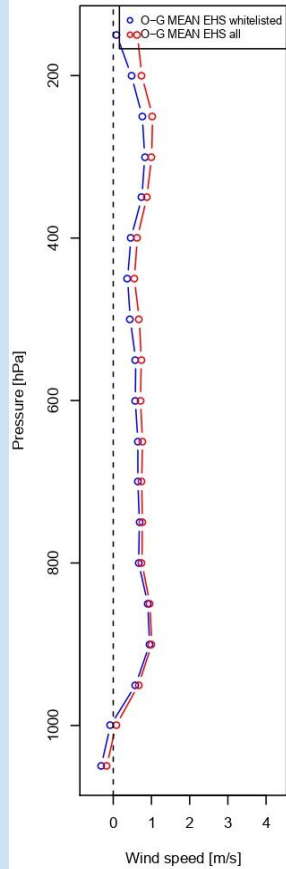


MRAR – NWP BIAS per aircraft

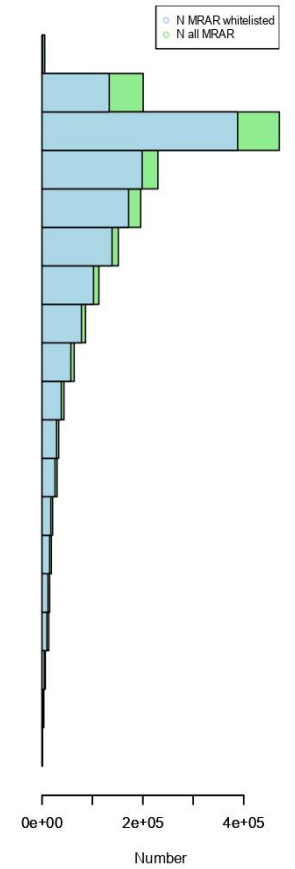
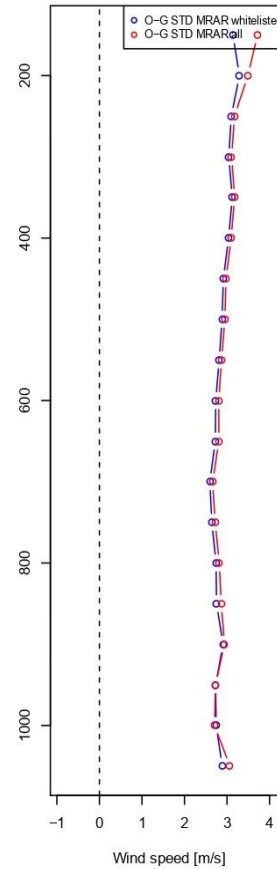
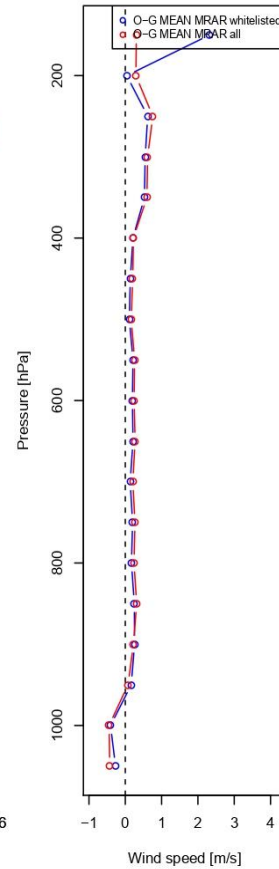


Whitelist - vertical profile (wind speed)

EHS

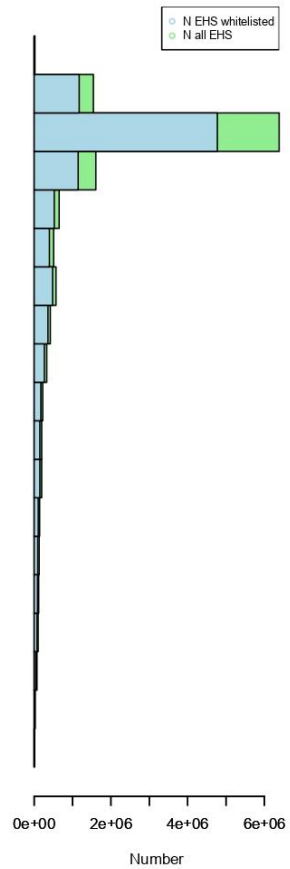
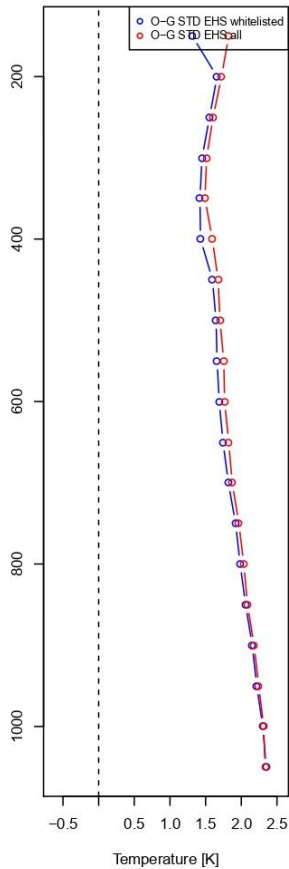
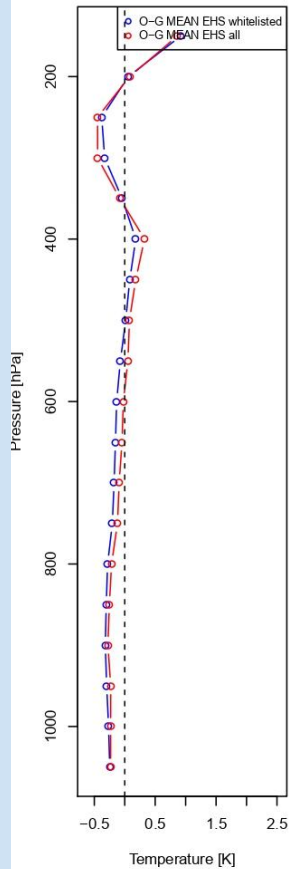


MRAR

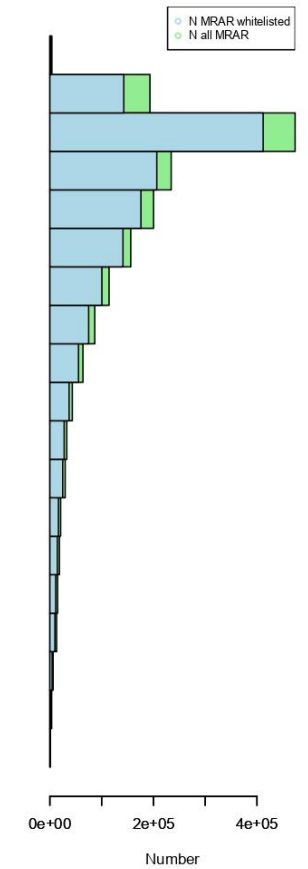
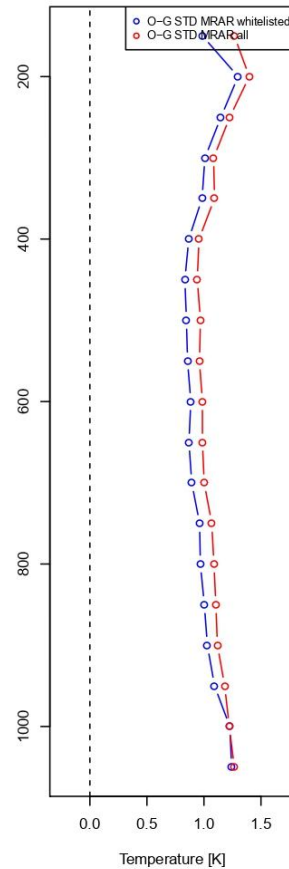
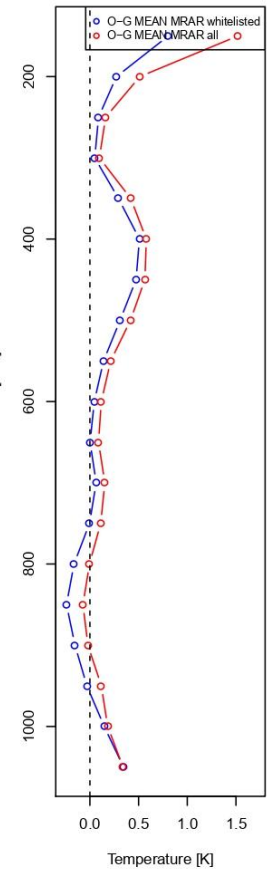


Whitelist - vertical profile (temperature)

EHS



MRAR




Whitelist - AMDAR ?

- selection by ICAO address

Whitelist - AMDAR ?


- selection by ICAO address

Jan - Feb 2018 

Mode-S data sample

Total amounts of raw measurements from the studied period.

Radar	Data type	Number of data	Number of aircrafts
Malý Javorník (JAVOR)	EHS	9 898 618	8 428
Mošník (MOSNIK)	EHS	4 752 200	7 110
Buchtuv kopec (BUKOP)	EHS	6 994 443	9 479
Buchtuv kopec (BUKOP)	MRAR	1 837 475	530
Vienna (VIENNA)	MRAR	95 758	401
	AMDAR	215 577	1 807

Sep 19, 2019 DAWD, Katarína Čatlošová 

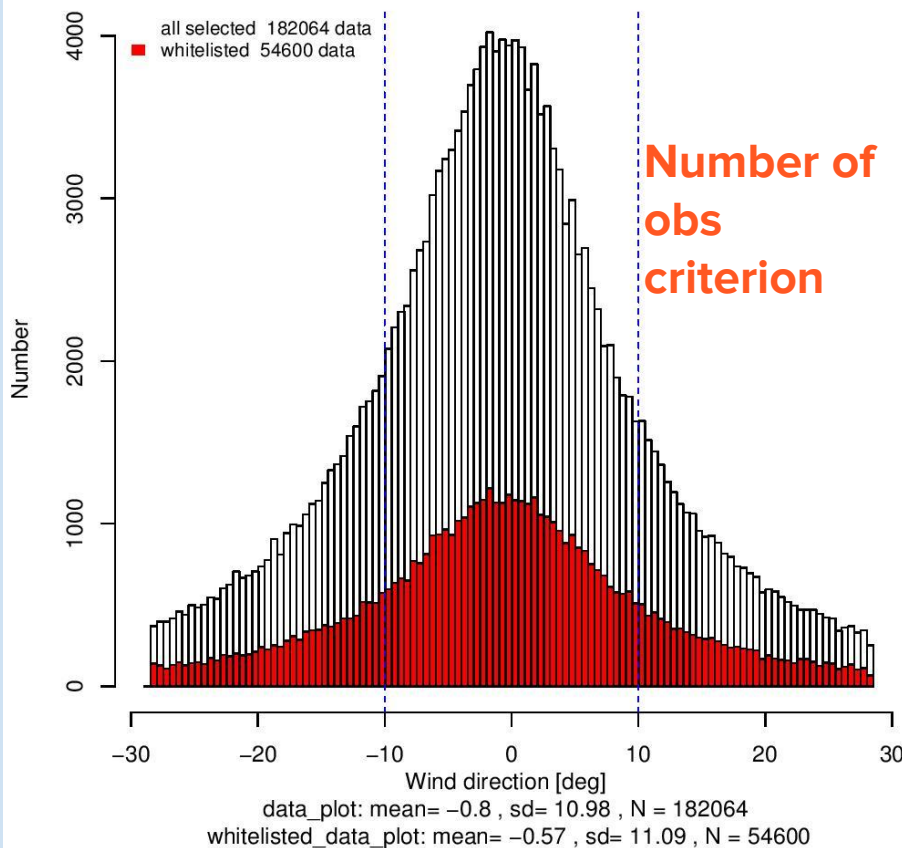
Whitelist - AMDAR

- selection by ICAO address

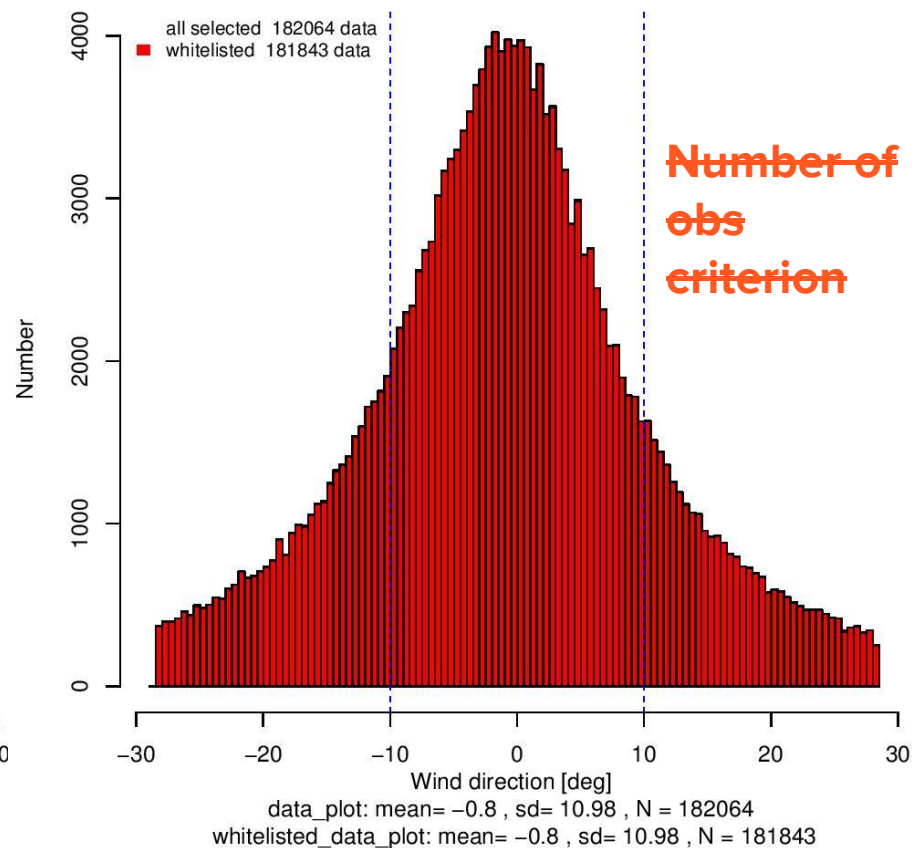
Whitelisting criteria			
	Number of obs	Mean value	Standard deviation
Temperature	1 000	1 K	2 K
Wind speed	1 000	1 m/s	5 m/s
Wind direction	1 000	10 deg	100 deg

Whitelist - AMDAR (wind direction)

AMDAR – NWP BIAS per aircraft

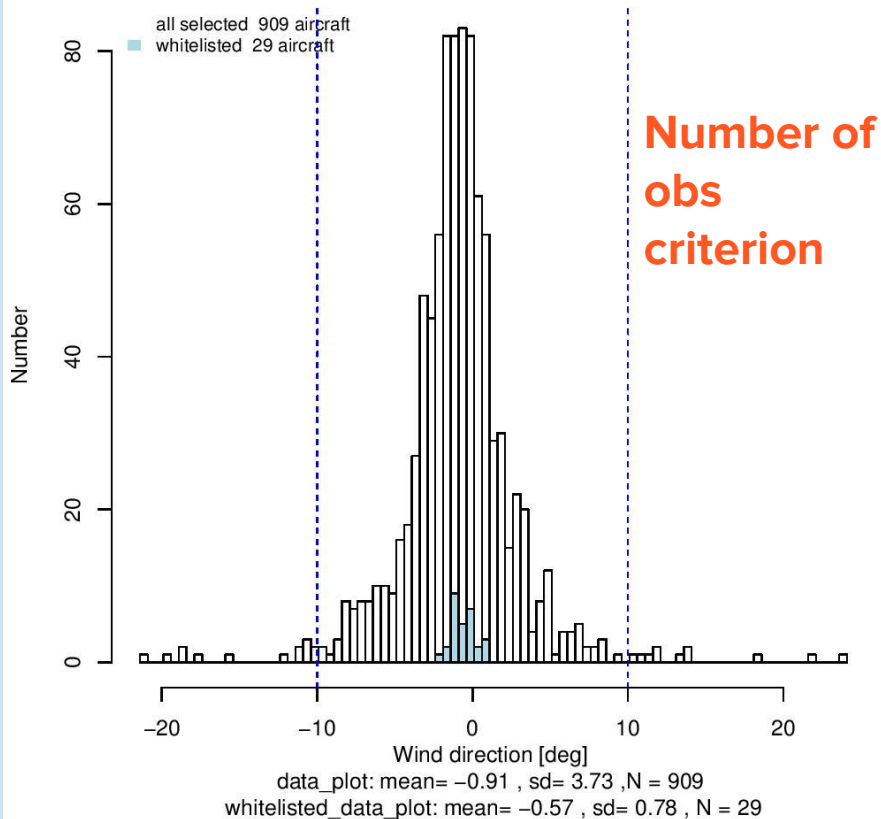


AMDAR – NWP BIAS all vs. whitelisted

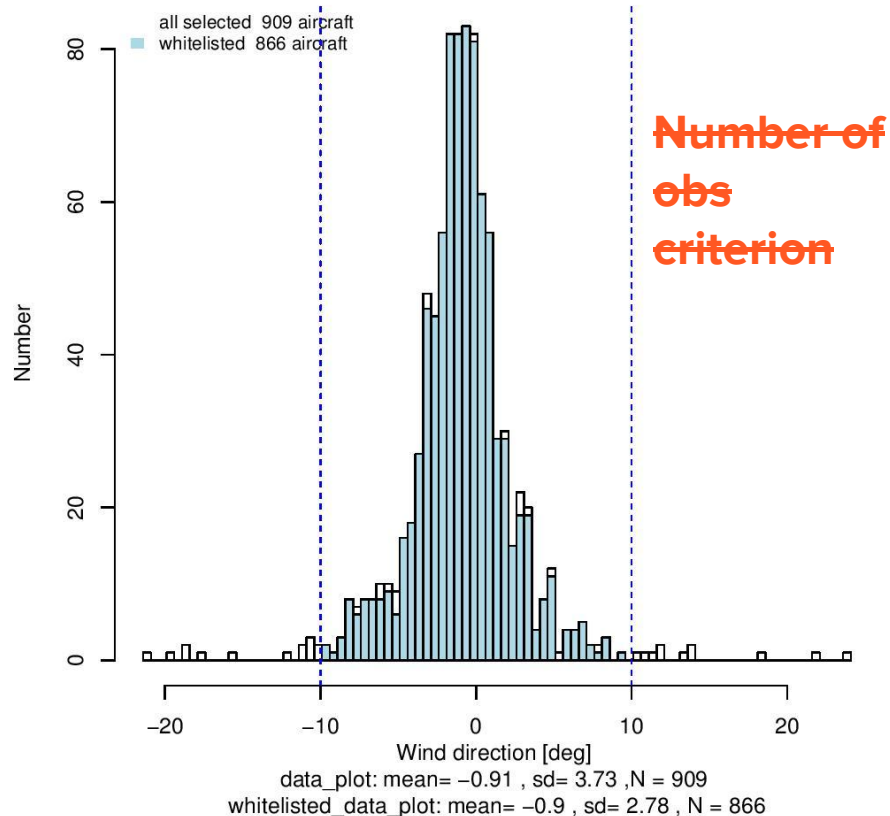


Whitelist - AMDAR per aircraft (wind direction)

AMDAR – NWP BIAS all vs. whitelisted



AMDAR – NWP BIAS per aircraft

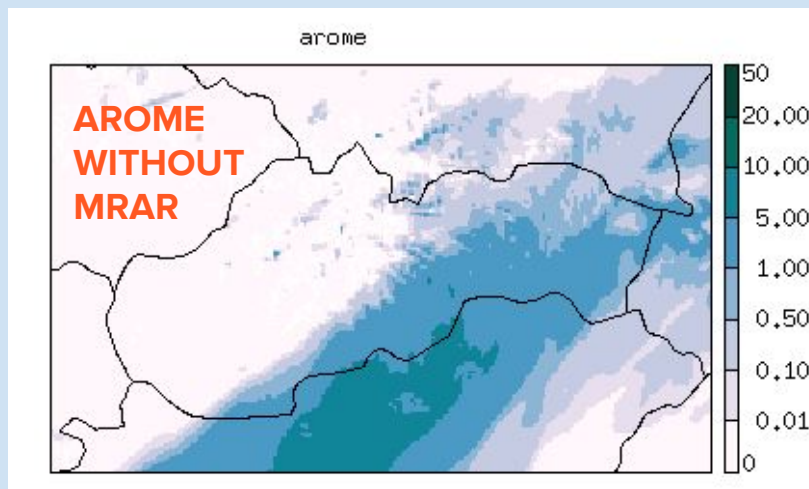
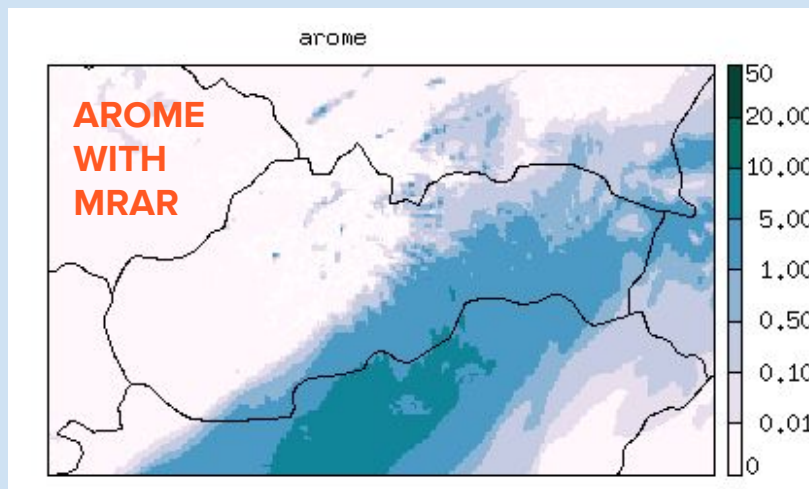


Case study - Feb 02, 2018 at 15 UTC

- cold front over eastern Slovakia

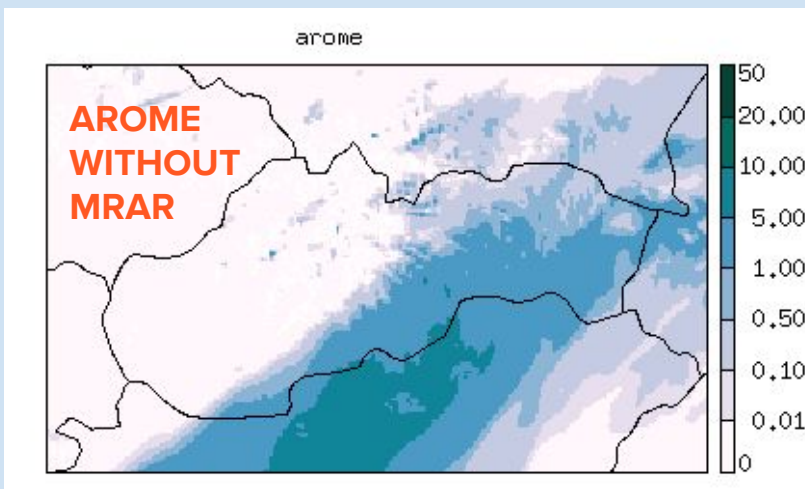
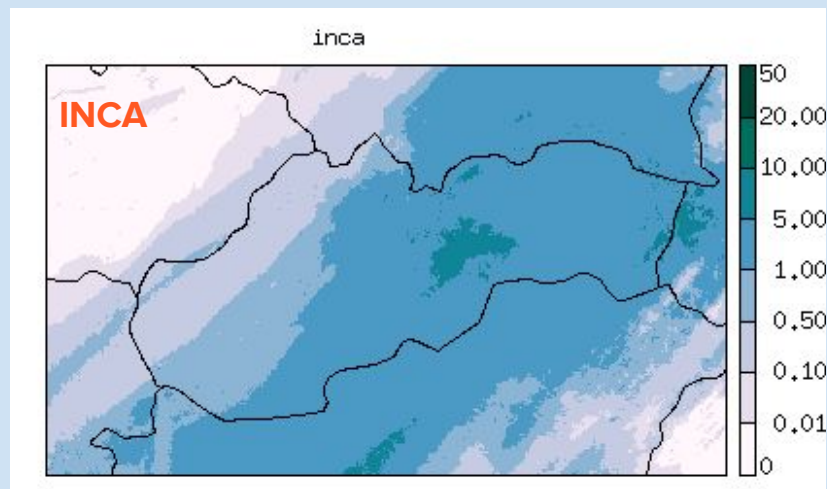
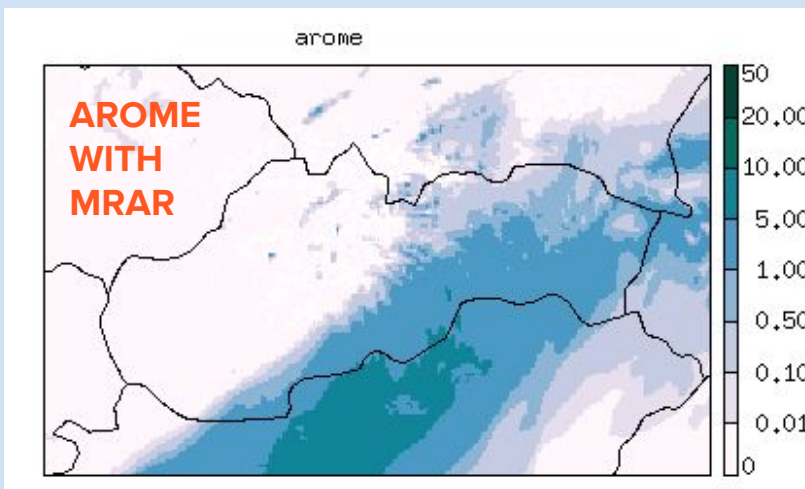
3-h accumulated surface precipitation 2018-02-01_12+30

Case study - Feb 02, 2018 at 15 UTC



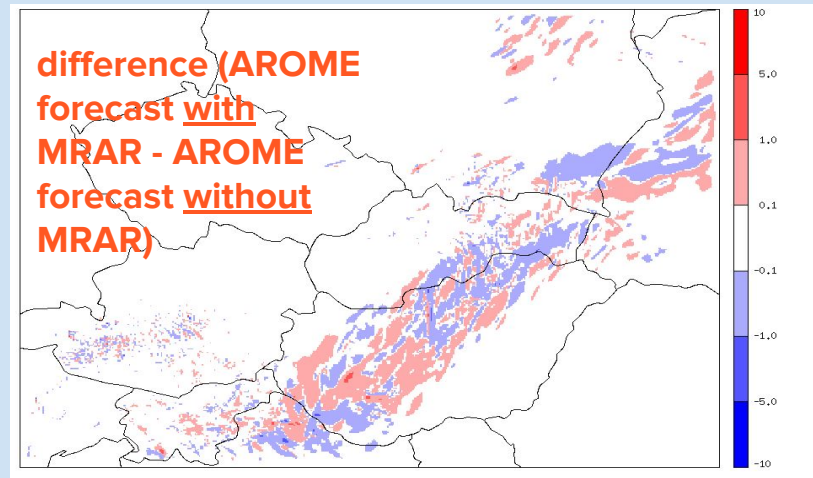
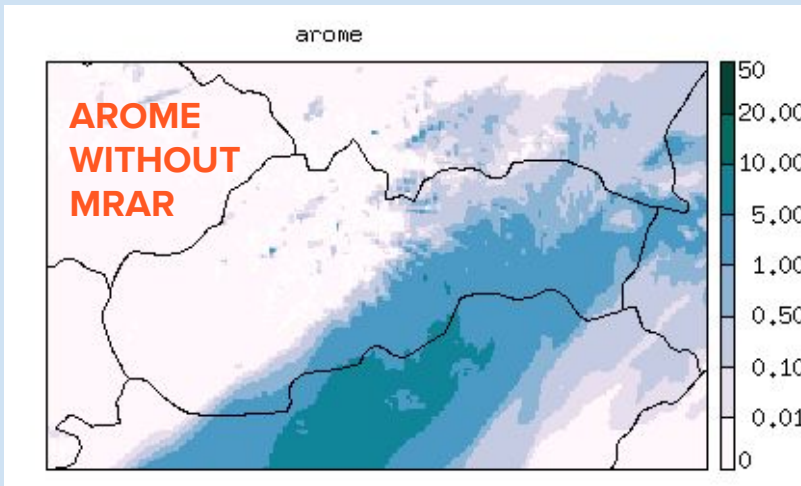
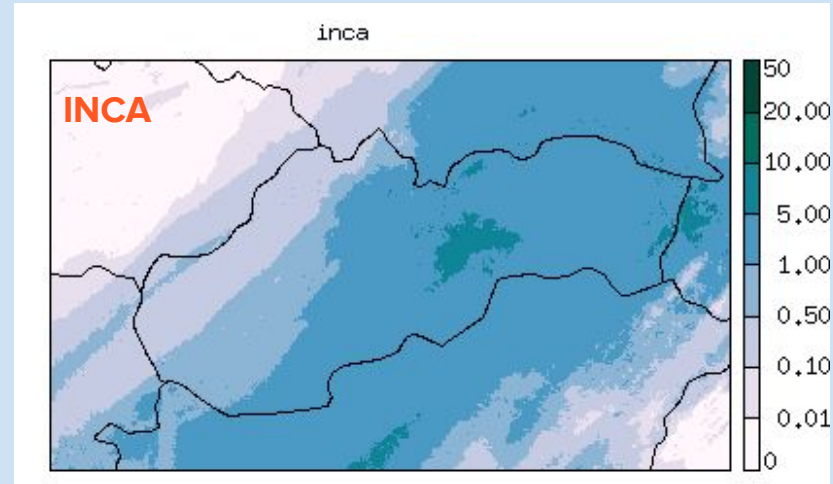
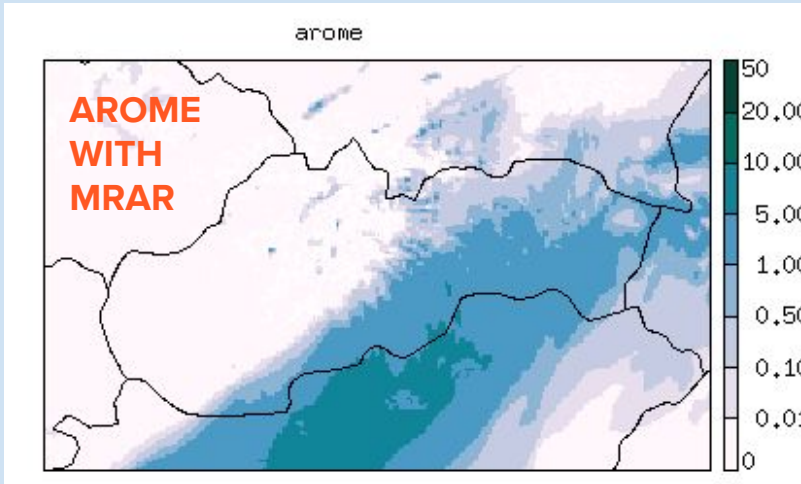
3-h accumulated surface precipitation 2018-02-01_12+30

Case study - Feb 02, 2018 at 15 UTC



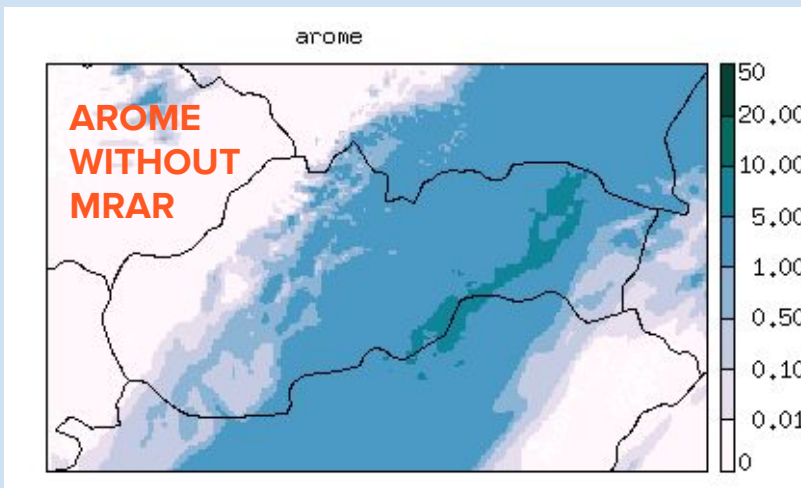
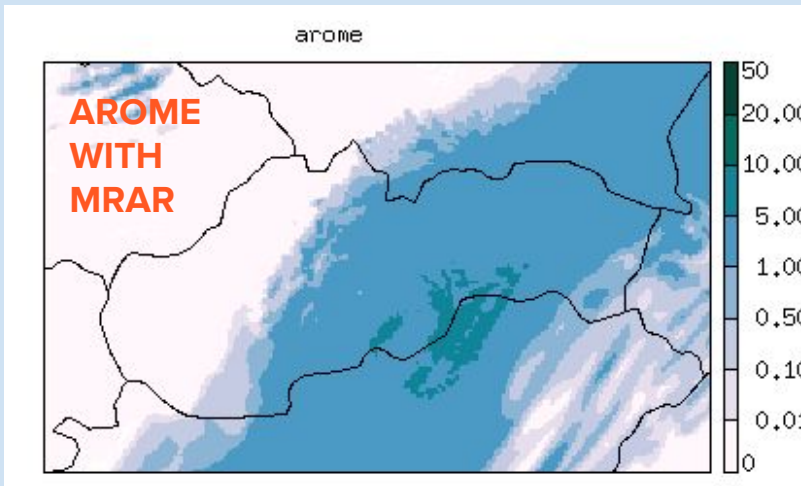
3-h accumulated surface precipitation 2018-02-01_12+30

Case study - Feb 02, 2018 at 15 UTC



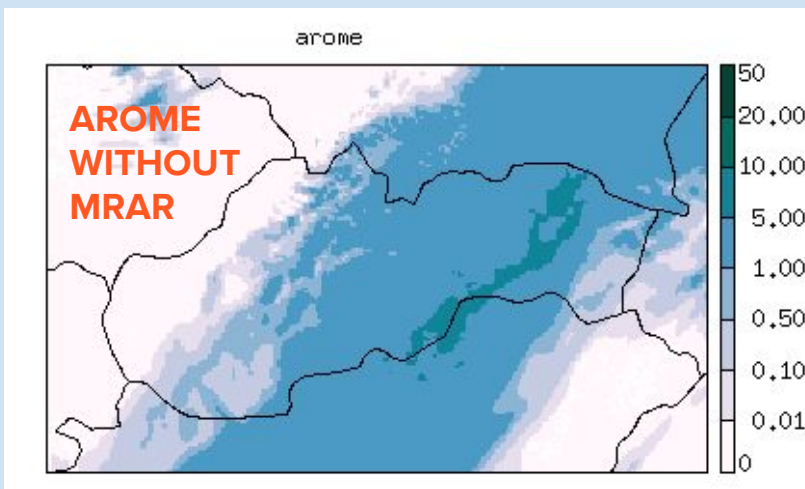
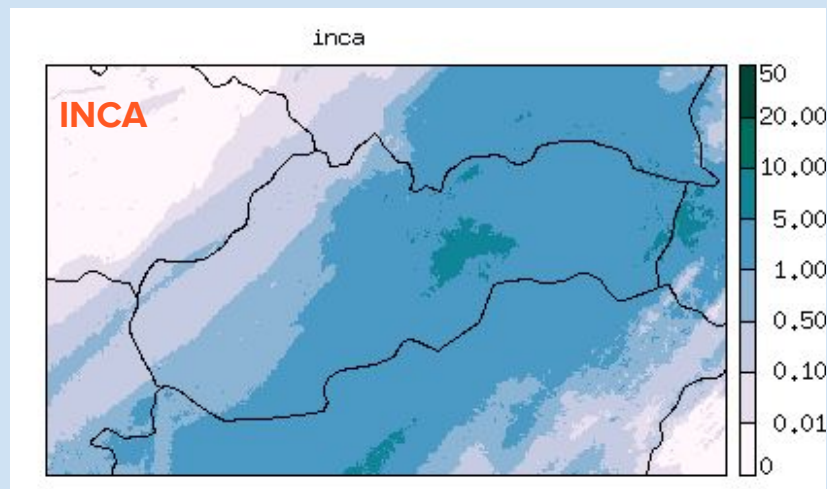
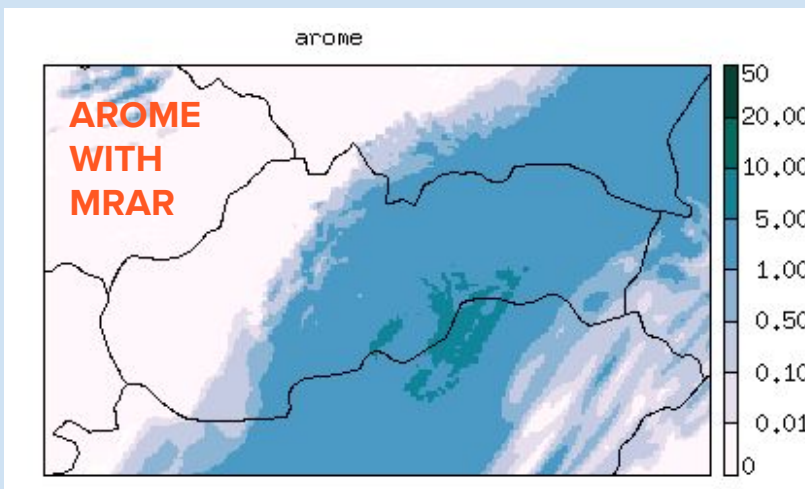
3-h accumulated surface precipitation 2018-02-02_12+06

Case study - Feb 02, 2018 at 15 UTC



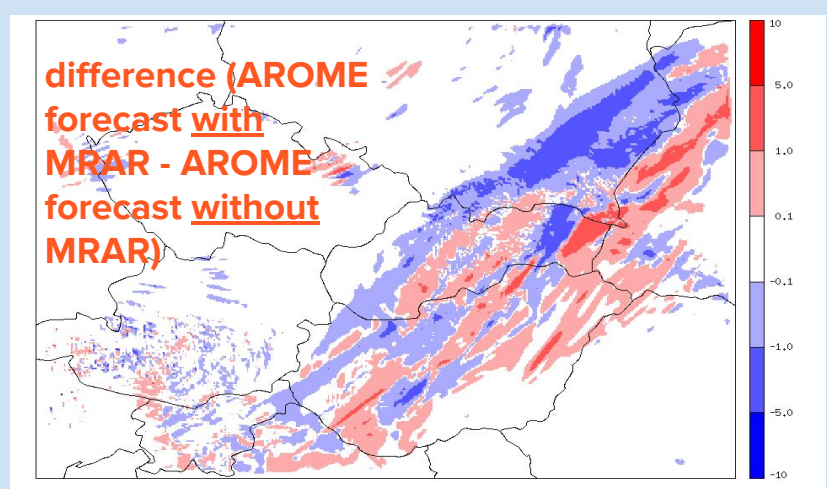
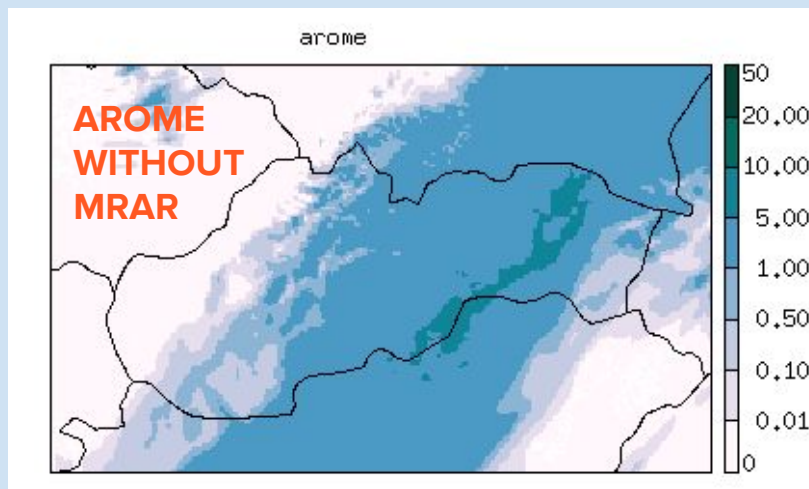
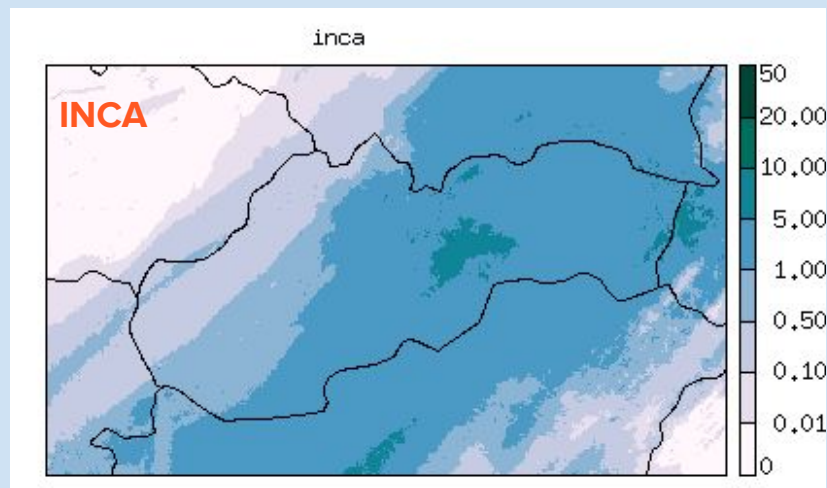
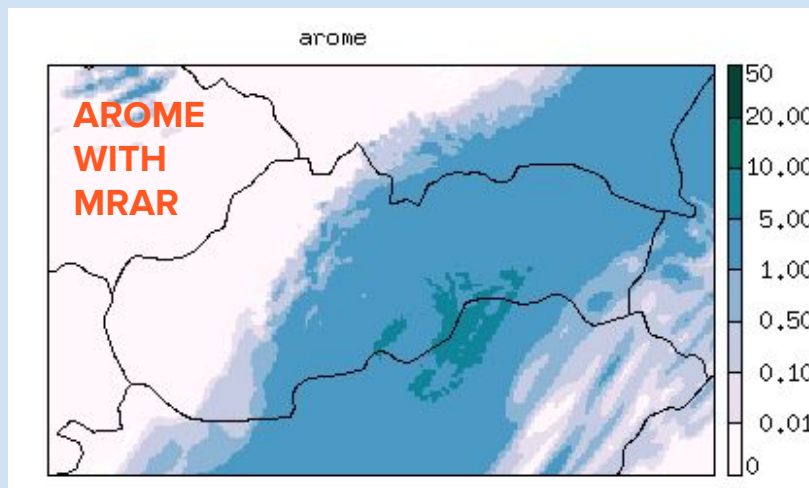
3-h accumulated surface precipitation 2018-02-02_12+06

Case study - Feb 02, 2018 at 15 UTC



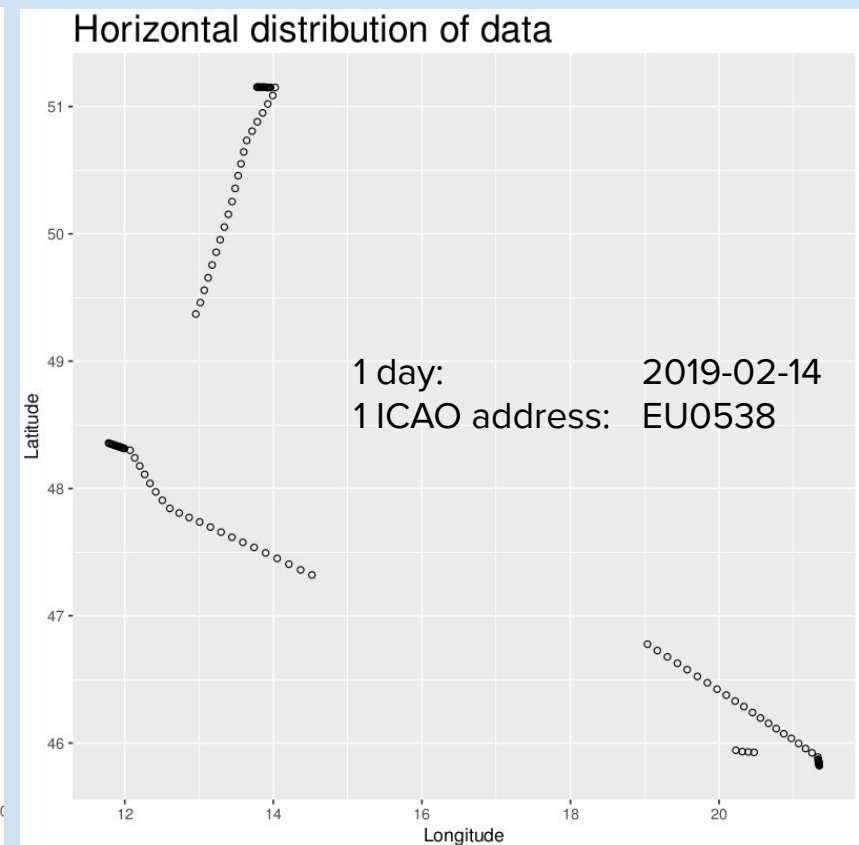
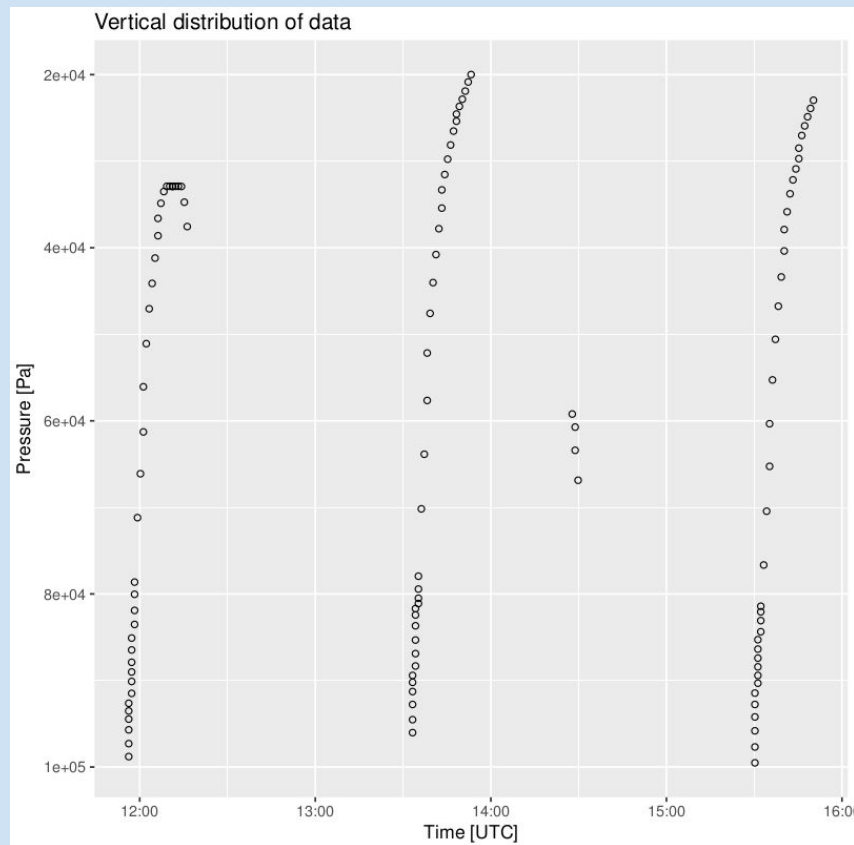
3-h accumulated surface precipitation 2018-02-02_12+06

Case study - Feb 02, 2018 at 15 UTC



Future plans

- cruise level - taking off/landing measurements



Future plans

- **cruise level - taking off/landing measurements**
- EHS case study
- whitelist case study

Future plans

- **cruise level - taking off/landing measurements**
- EHS case study
- whitelist case study
- MRAR - EHS from the same radars

Future plans

- **cruise level - taking off/landing measurements**
 - EHS case study
 - whitelist case study
 - MRAR - EHS from the same radars
-
- data acquisition

Questions

Questions

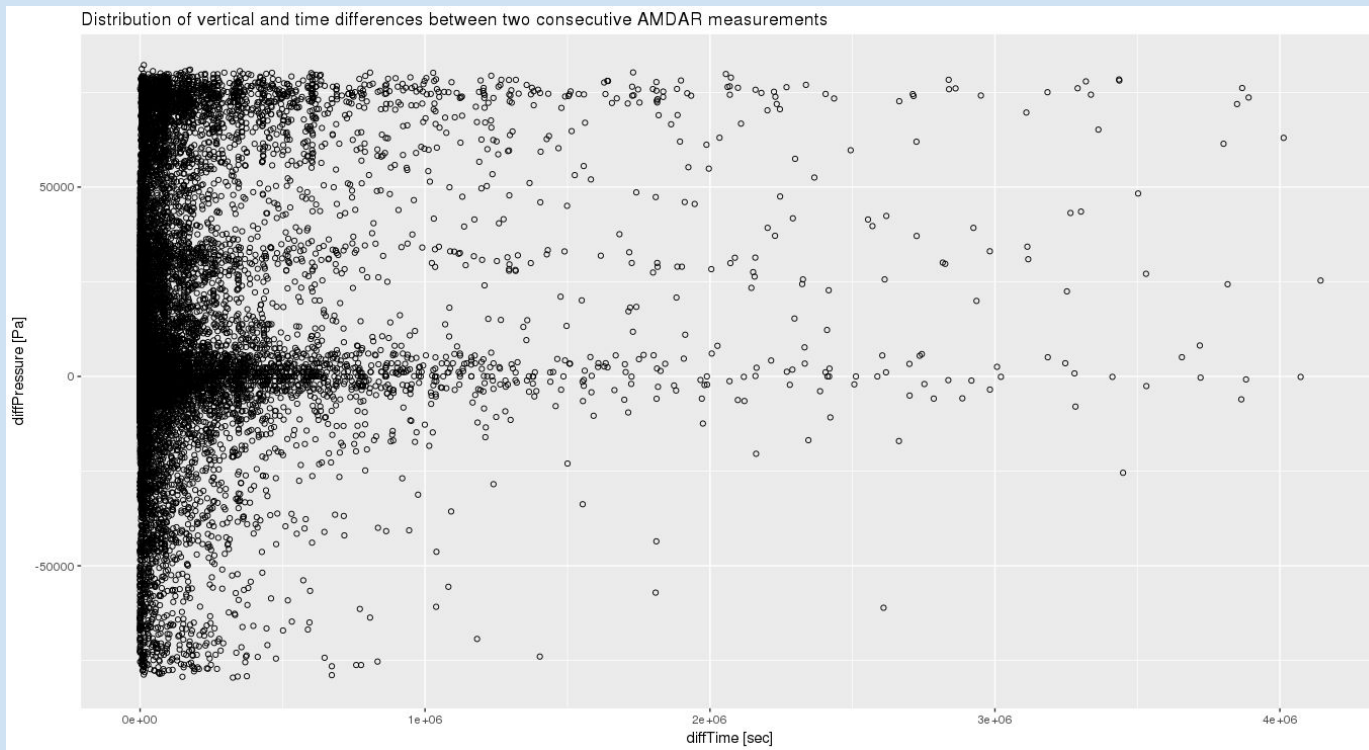
- AMDAR averaging - big diffvert, no difftime

2,"EU0538",2,**50.8533,13.6233,64114.112223259**,0,20180106,"082415",1,0,0,0,1,0,
0,0,0.14978706387262,0.14978706387262,262.2,**2018-01-06**
08:24:15,0,-5557.594503613

2,"EU0538",2,**50.7717,13.6317,58556.517719646**,0,20180106,"082415",1,0,0,0,1,0,
0,0,-0.71166960524903,-0.71166960524903,256.7,**2018-01-06**
08:24:15,60,-4701.649320692

Questions

- AMDAR averaging - big diffvert, no difftime



less frequent
for EHS

Questions

- AMDAR averaging - big diffvert, no difftime
- wind direction = NA (2700x)

obstype, statid, varno, lat, lon, vertco_reference_1, date, time, **fg_depar**, **obsvalue**,
ffm, **ddm**, fmodm, ddm, ffm - fmodm, ddm - ddm

4372636, 2, 43EBEF, 3, 48.63902, 12.86524, 47053.903920491, 20180209, 153114,
-0.027373744536805, 0, 0, **NA**, 0.428651157382875, 356.338589113575,
-0.428651157382875, NA

4372637, 2, 43EBEF, 4, 48.63902, 12.86524, 47053.903920491, 20180209, 153114,
0.42777621817454, 0, 0, **NA**, 0.428651157382875, 356.338589113575,
-0.428651157382875, NA

**Thank you
for your attention**