

ALARO-0 experience in Hungary

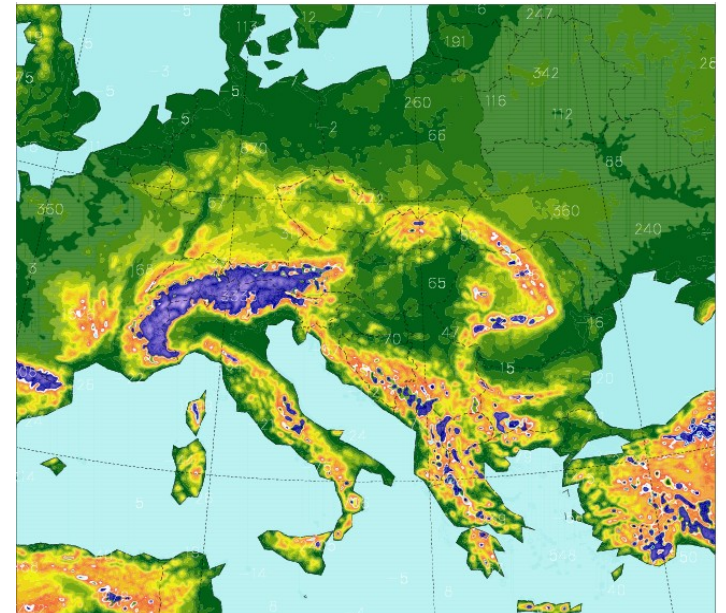
- *Hungarian Meteorological Service
Presented by: Dávid Lancz*
- *ALARO-1 Working Days, 12-14 May 2014, Vienna, Austria*

Contests

- Our operational model configuration
- 'Versions' of ALARO we have used:
 - General overview about the updates of cycles and ALARO versions
 - Verification results
- Local settings and problematic parts:
 - Negative BIAS in 2meter temperature
 - Positive BIAS in wind and wind gust
 - Missing orographic effect in wind fields

Operational model configuration

- ‘Deterministic’ system:
 - With data assimilation
 - Coupled to IFS
 - ALARO (hydrostatic) is operational from March of 2012
 - Later represented scores are from the verification of this system
- Ensemble system:
 - Dynamical adaptation of the first 11 members from PEARP
 - ALARO (hydrostatic) is operational from November of 2011
- Resolution:
 - 8km horizontal
 - 49 vertical levels
 - 300s time steps



Updates in our system

Cy33 with old settings of ALADIN

Update was in March of 2012

Cy35 with an ALARO modset and namelist from Prague

Update was in September of 2013

Cy36 with ALARO-0-baseline version

On-going update and verification

Cy38 with ALARO-0-baseline version and an additional modset from Prague

Update to ALARO

Cy33 with old settings of ALADIN

Update was in March of 2012

Cy35 with an ALARO modset and
namelist from Prague

- **Results have been represented in Ljubljana two years ago**
 - ALARO produced better scores in verification and
 - Precipitation pattern became more realistic especially in convective cases
 - Some problems have been reported (see also later)

Update to ALARO-0-baseline version

Cy35 with an ALARO modset and
namelist from Prague



Update was in September of 2013

Cy36 with ALARO-0-baseline version

Update to ALARO-0-baseline version

Verification results

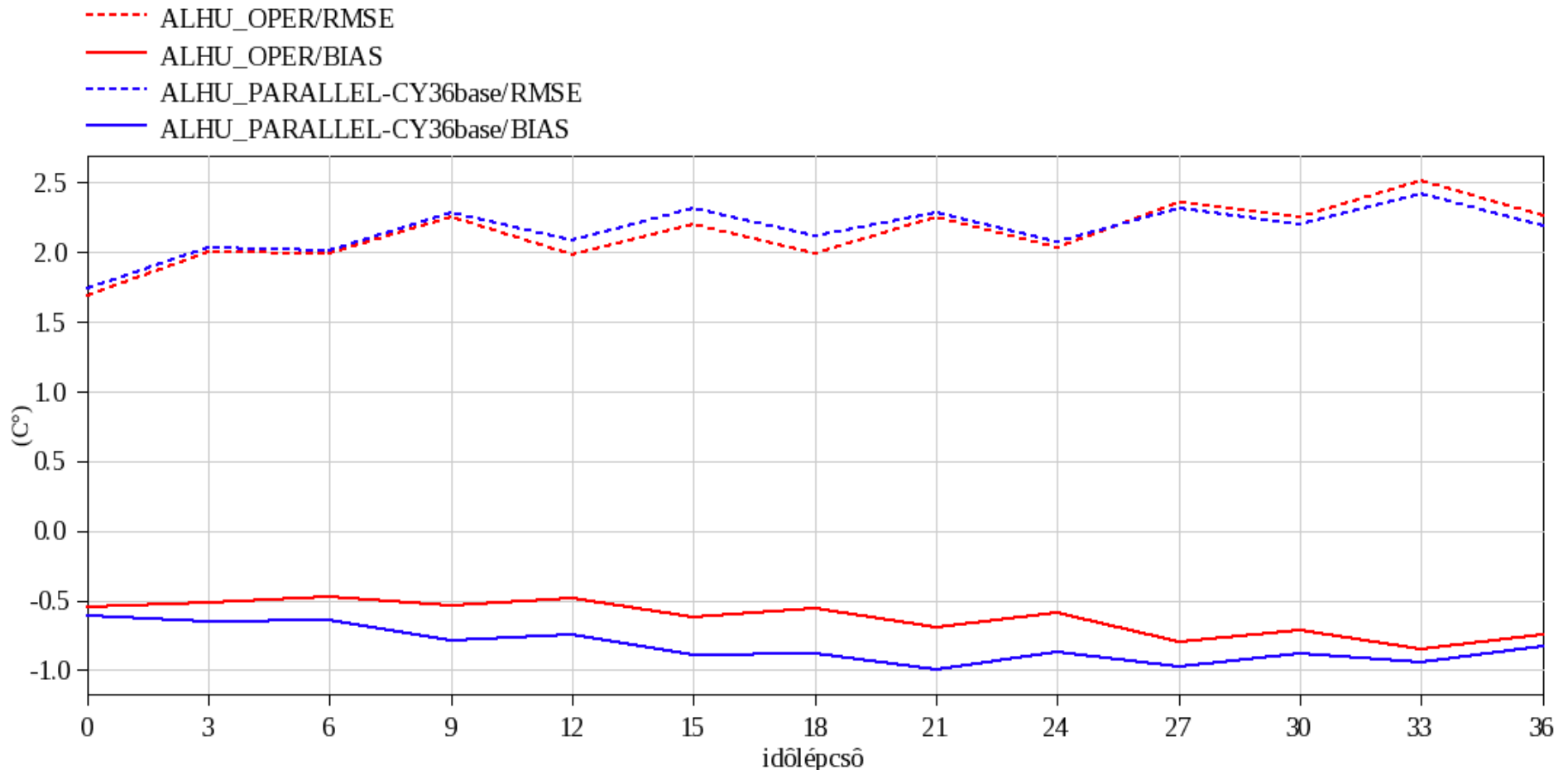
Időszak: 2013-08-21 - 2013-08-30

Terület: HUN_ALL max 400m

Változó: T2m

Futtatás: 00,06,12,18

2meter temperature



Update to ALARO-0-baseline version

Verification results

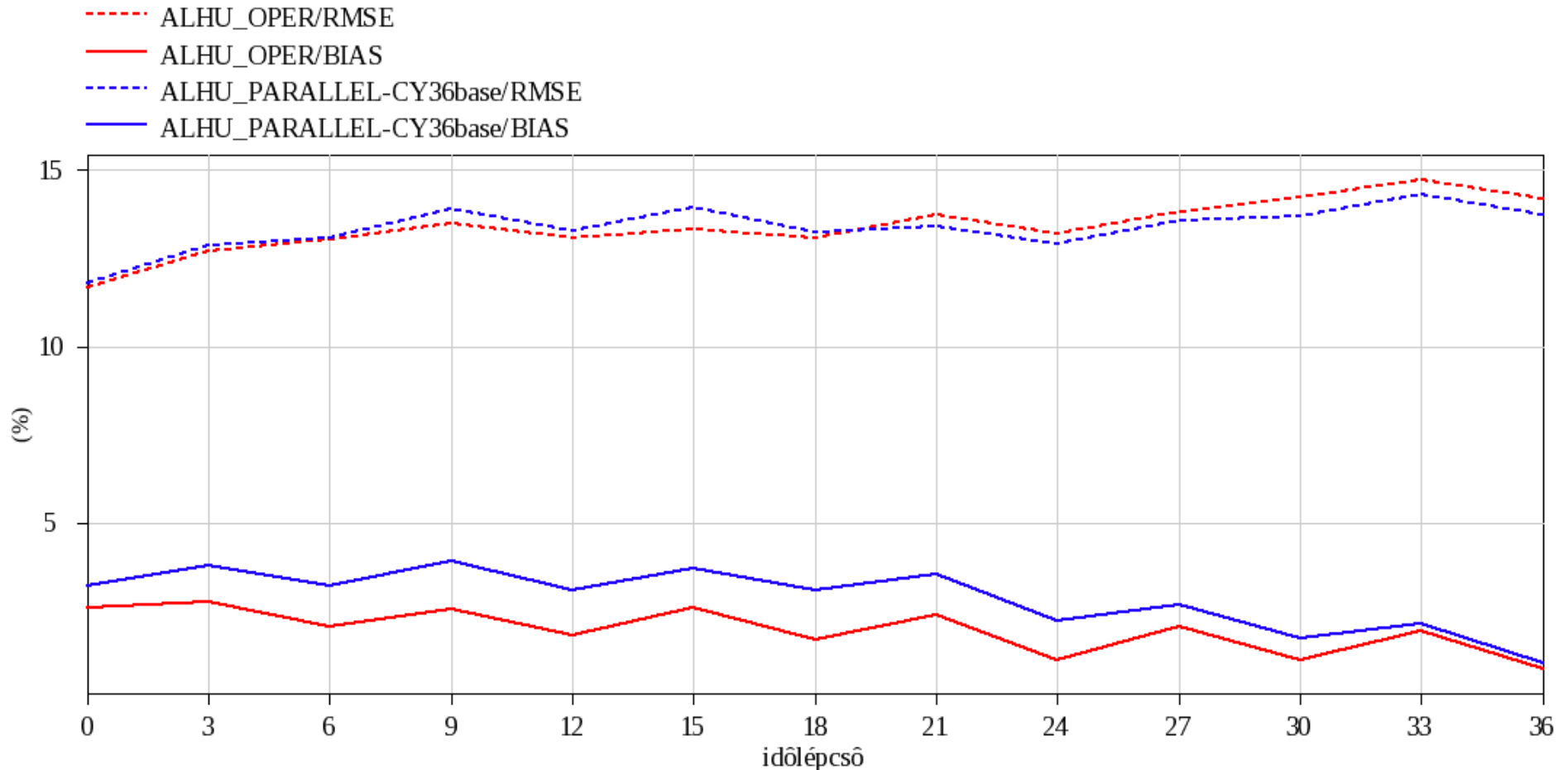
Időszak: 2013-08-21 - 2013-08-30

Terület: HUN_ALL max 400m

Változó: RHU2

Futtatás: 00,06,12,18

2meter relative humidity



Update to ALARO-0-baseline version

Verification results

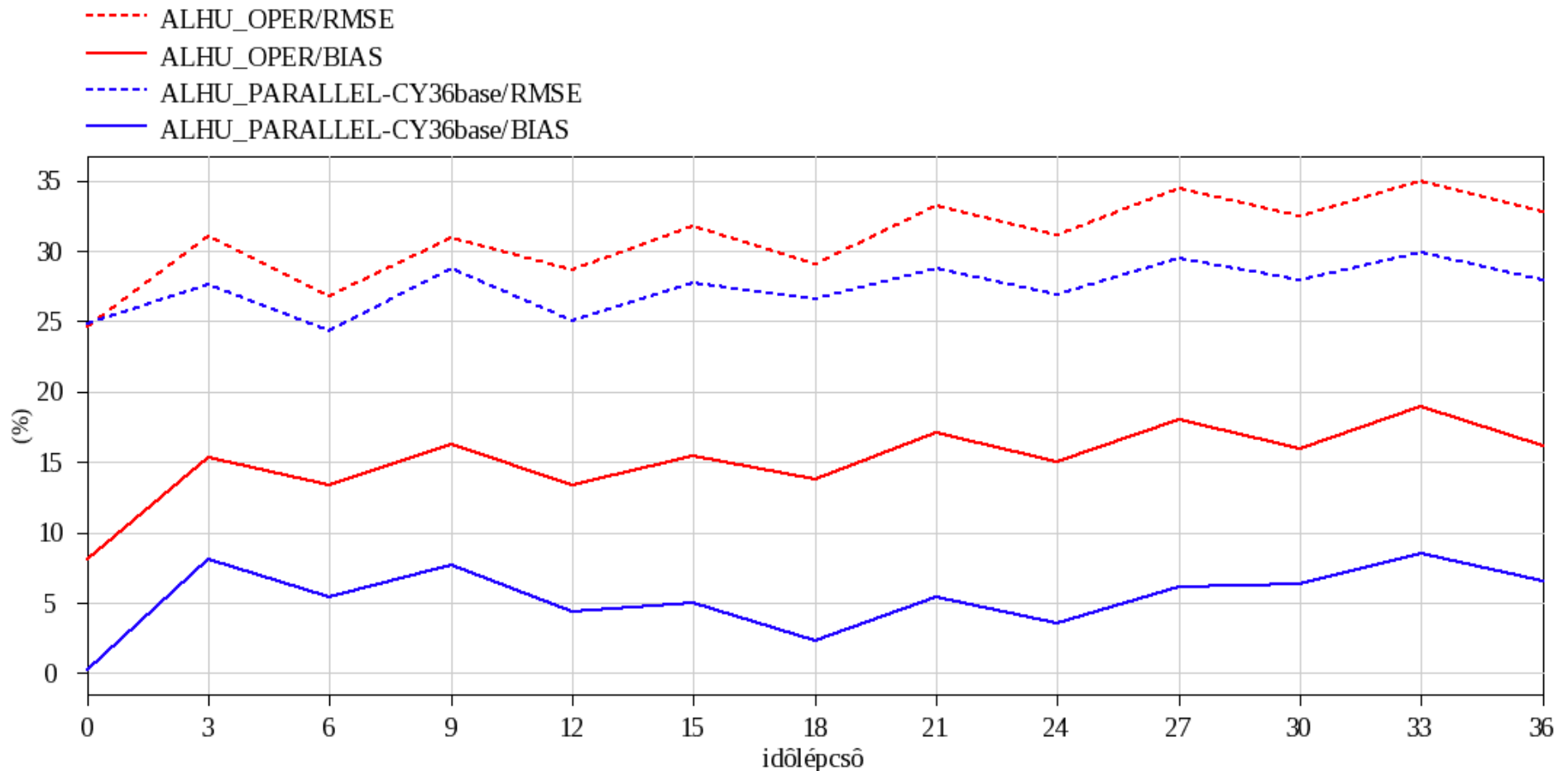
Időszak: 2013-08-21 - 2013-08-30

Terület: HUN_ALL max 400m

Változó: N

Futtatás: 00,06,12,18

Total cloudiness



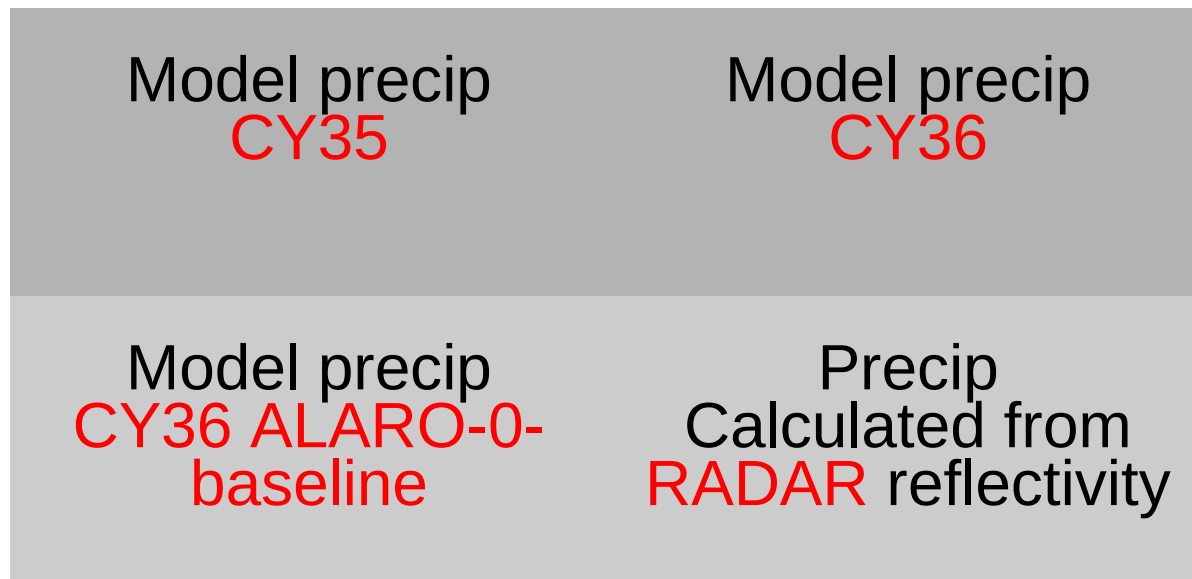
Update to ALARO-0-baseline version

Precipitation

In many cases precipitation fields are qualitatively different and more realistic, especially in convective cases:

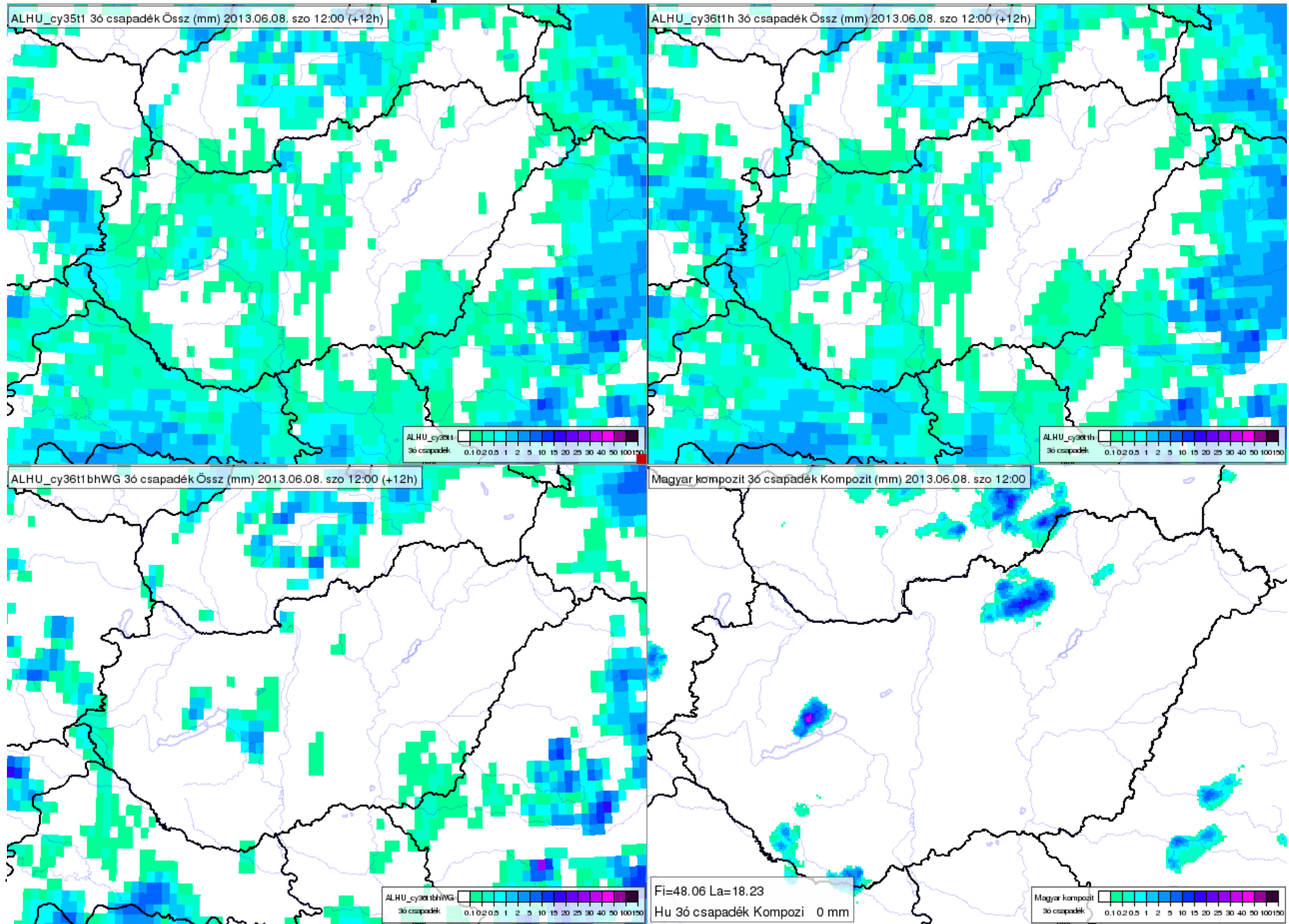
- Smaller structures
- More intense peaks

On the following slides there is an example from the previous summer: 08.06.2013

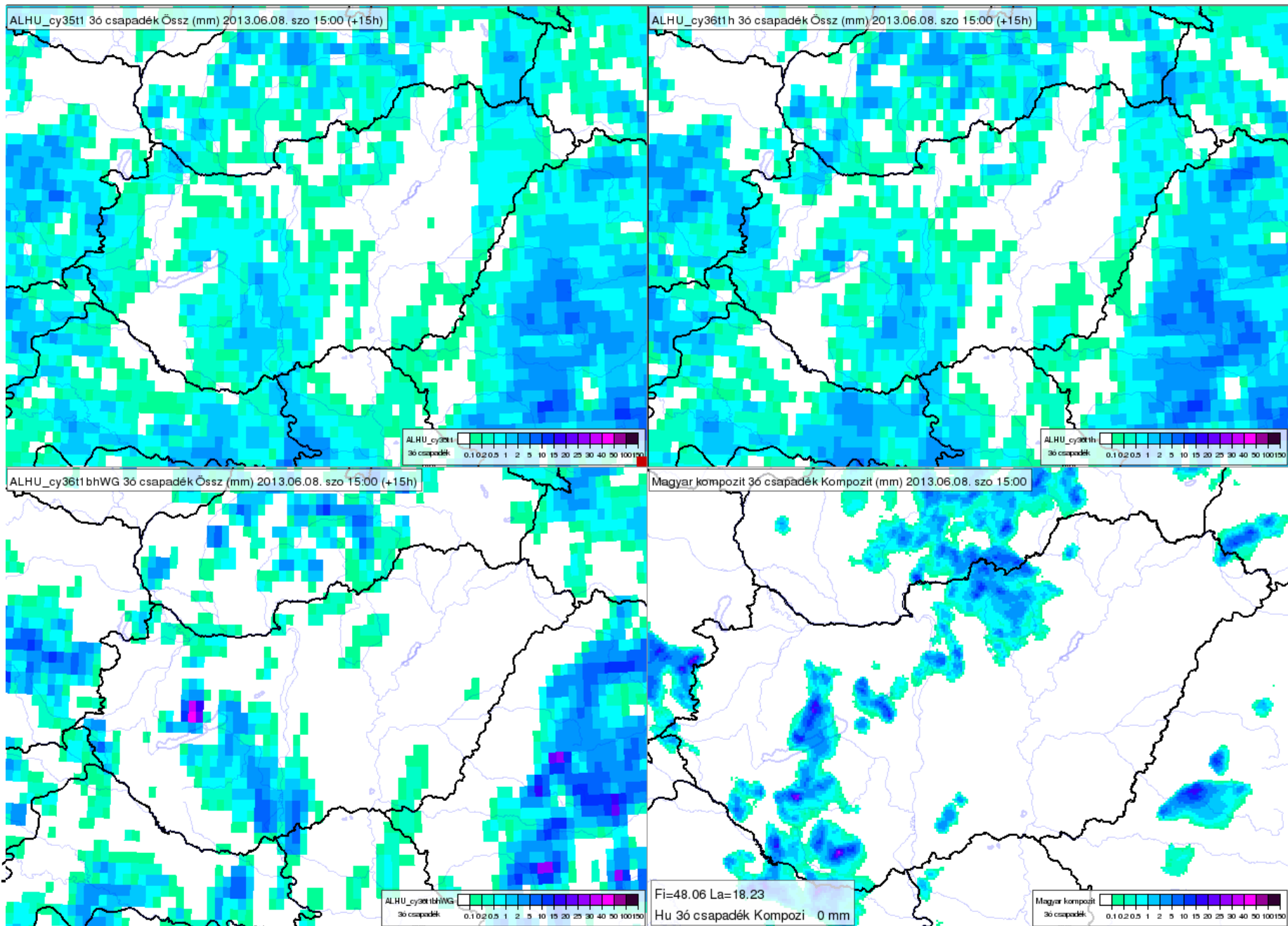


Update to ALARO-0-baseline version

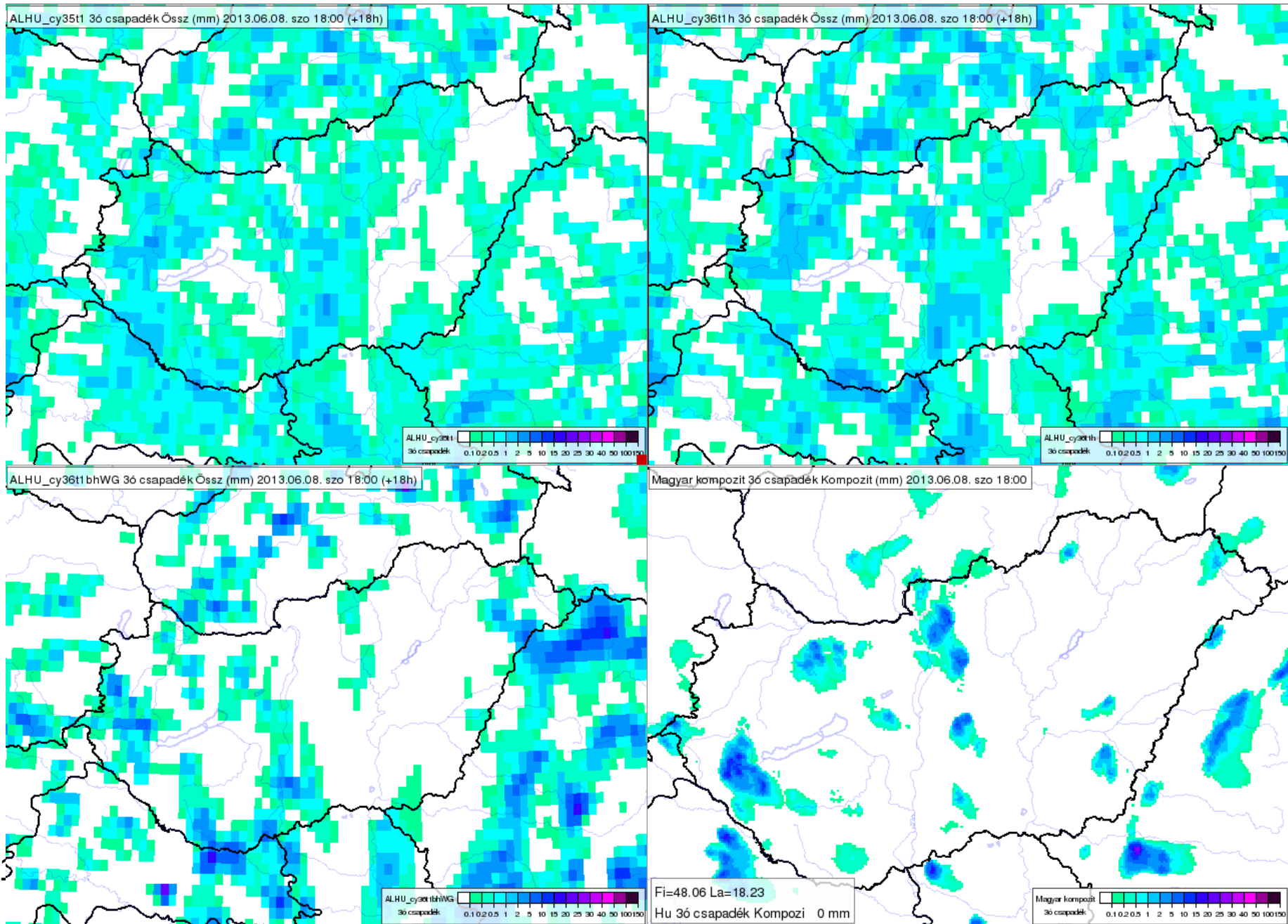
Precipitation – 08.06.2013.



Update to ALARO-0-baseline version Precipitation – 08.06.2013.



Update to ALARO-0-baseline version Precipitation – 08.06.2013.



Update to ALARO-0-baseline version

Verification results

Időszak: 2013-08-21 - 2013-08-30

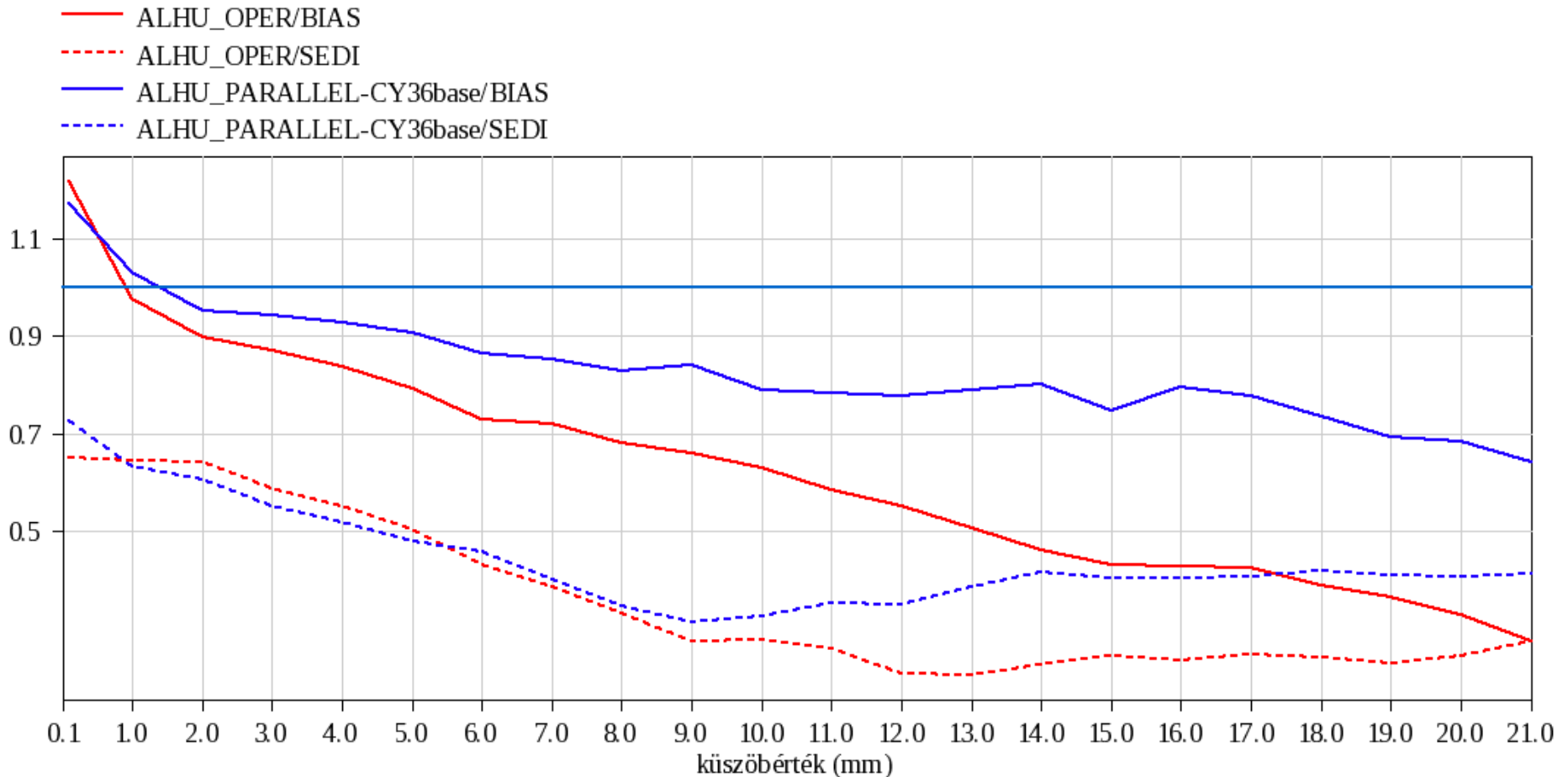
Terület: HUN_ALL max 400m

Változó: Precip24h

Időlépcső: 030

Futtatás: 00,06,12,18

24h cumulated precipitation



Recent update

Cy36 with ALARO-0-baseline version



On-going update and verification

Cy38 with ALARO-0-baseline version
and an additional modset from
Prague

Recent update

Cy36 with ALARO-0-baseline version

On-going update and verification

Cy38 with ALARO-0-baseline version
and an additional modset from
Prague

In the new version we also tested the “multi-scale setup” of
RMULACVG:

- Originally: RMULACVG=15.
- In new version: RMULACVG=-25.

Even with this modification the effect of cycle change is very small:

- Unfortunately we can not run test period for summer because ALARO-baseline had not been operational last summer
- On case studies differences were very small in convectional cases, too (not shown here)

Recent update

Verification results

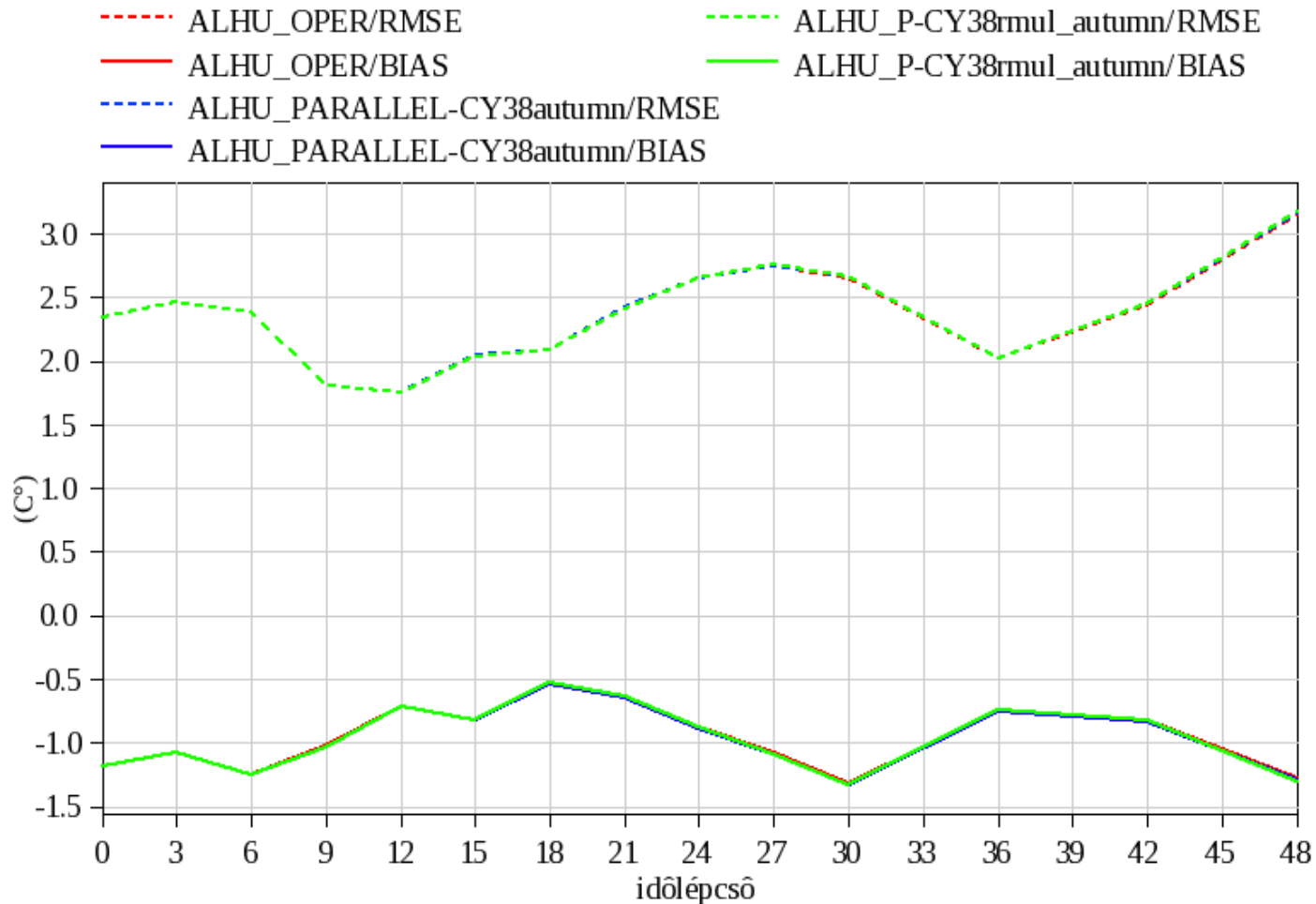
Időszak: 2013-09-19 - 2013-10-05

Terület: HUN_ALL SYNOP max 400m

Változó: T2m

Futtatás: 00

2meter temperature



12.05.2014.

Recent update

Verification results

Időszak: 2013-09-19 - 2013-10-05

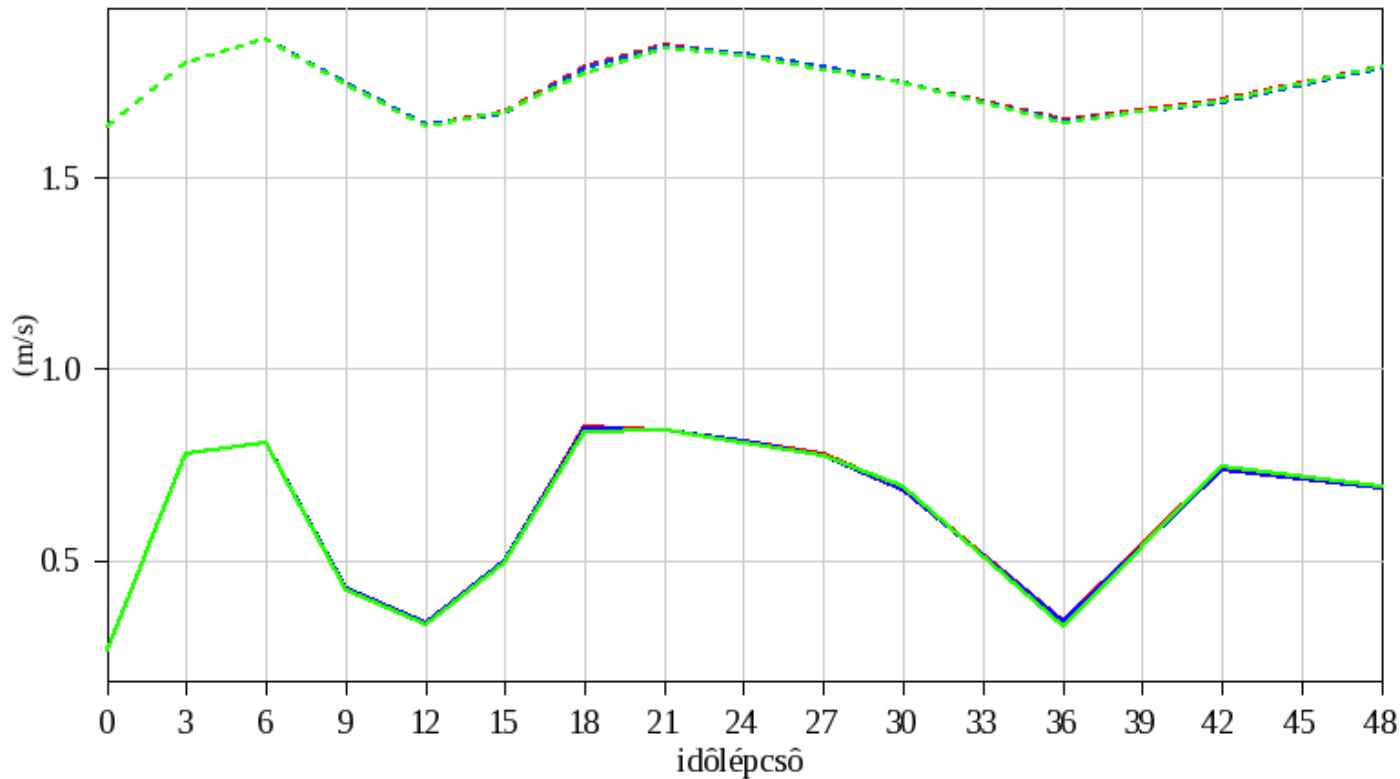
Terület: HUN_ALL SYNOP max 400m

Változó: Wind10Sp

Futtatás: 00

10meter wind speed

- ALHU_OPER/RMSE
- ALHU_P-CY38mul_autumn/RMSE
- ALHU_OPER/BIAS
- ALHU_P-CY38mul_autumn/BIAS
- ALHU_PARALLEL-CY38autumn/RMSE
- ALHU_PARALLEL-CY38autumn/BIAS

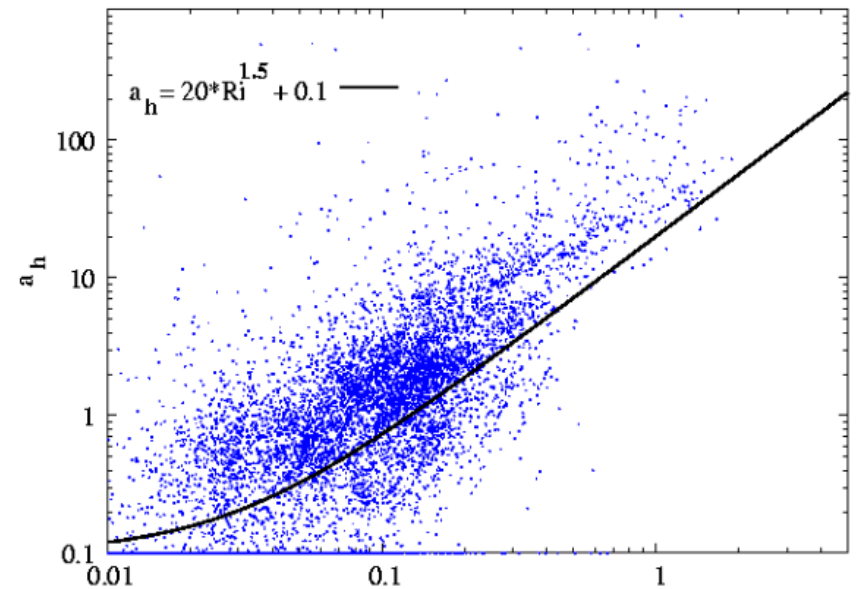


12.05.2014.

Local settings and problems

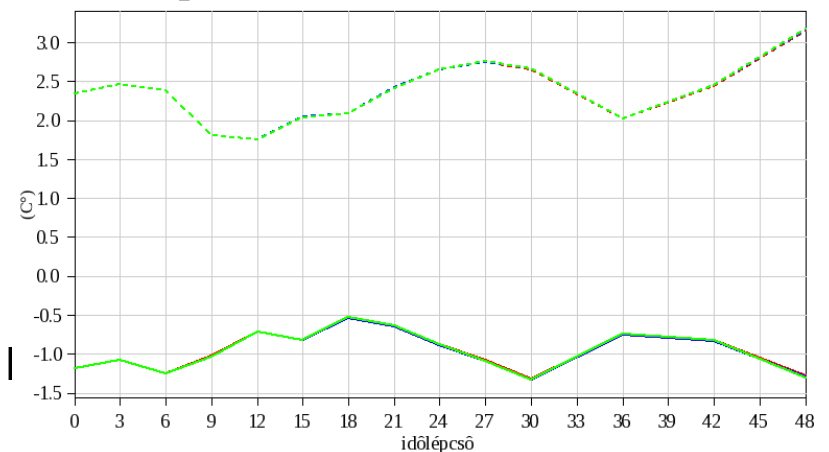
2meter diagnostics

- With our ALARO version in cy35 there were serious 2meter temperature overestimations in stable cases, so we made some modification (shown 2 years ago):
 - a_h calculation in ACNTCLS is Richardson number dependent
 - Surface heat capacity was increased
- Tests verified this modification previously but now in ALARO-0-baseline we have massive negative BIAS.
- Its fluent phasing is problematic and a bit contradictory with other ALARO changes:
 - eg. in cy38 ACNTCLS can be also called from ACTKEHMT
 - We originally wanted to modify results only if it is called from ACNTCLS



Időszak: 2013-09-19 - 2013-10-05
 Terület: HUN_ALL SYNOP max 400m
 Változó: T2m
 Futtatás: 00

- - - ALHU_OPER/RMSE
 - - - ALHU_P-CY38rmul_autumn/RMSE
 - - - ALHU_P-CY38rmul_autumn/BIAS
 - - - ALHU_PARALLEL-CY38autumn/RMSE
 - - - ALHU_PARALLEL-CY38autumn/BIAS



12.05.2014.

ALARO-0 experience in I

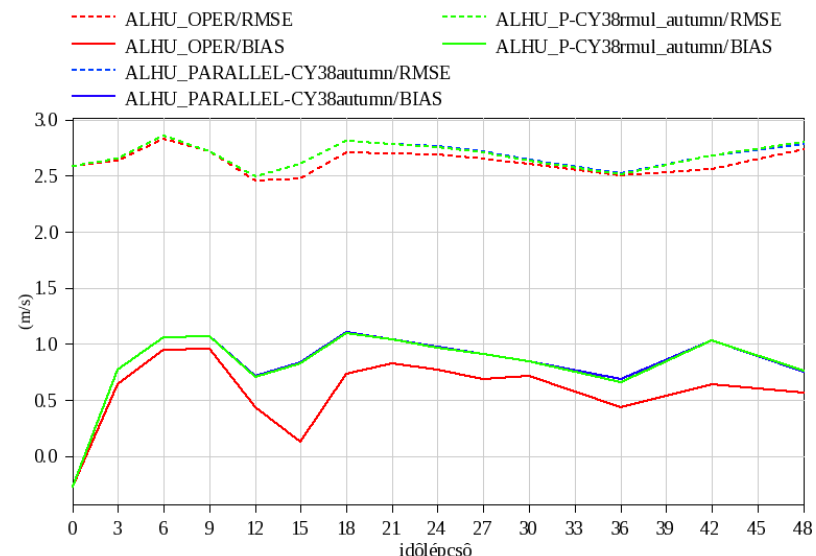
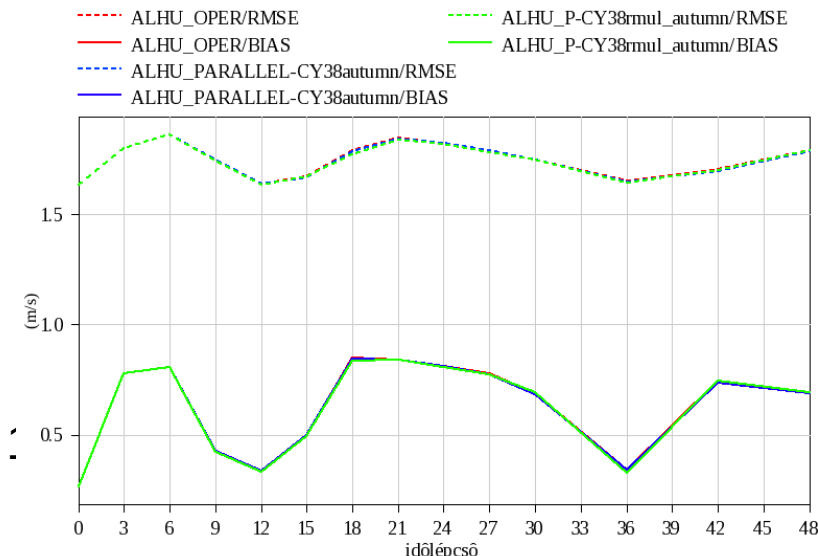
Local settings and problems

Wind gust overestimation

- Two years ago it was shown that we set $\alpha = \text{FACRAF} = 10$. For cy38 we set $\text{LXXGST} = \text{TRUE}$:
 - Wind gust output is a real maxima of a given period, what increases values.
 - If we decreased systematic error with further FACRAF tuning, we would lose extreme values in special cases (eg. very windy periods behind cold fronts), which are well estimated in the model. That does not look a good way.
 - However wind gust BIAS looks now consistent with wind BIAS. They should be improved together.

Időszak: 2013-09-19 - 2013-10-05
Terület: HUN_ALL SYNOP max 400m
Változó: Wind10Sp
Futtatás: 00

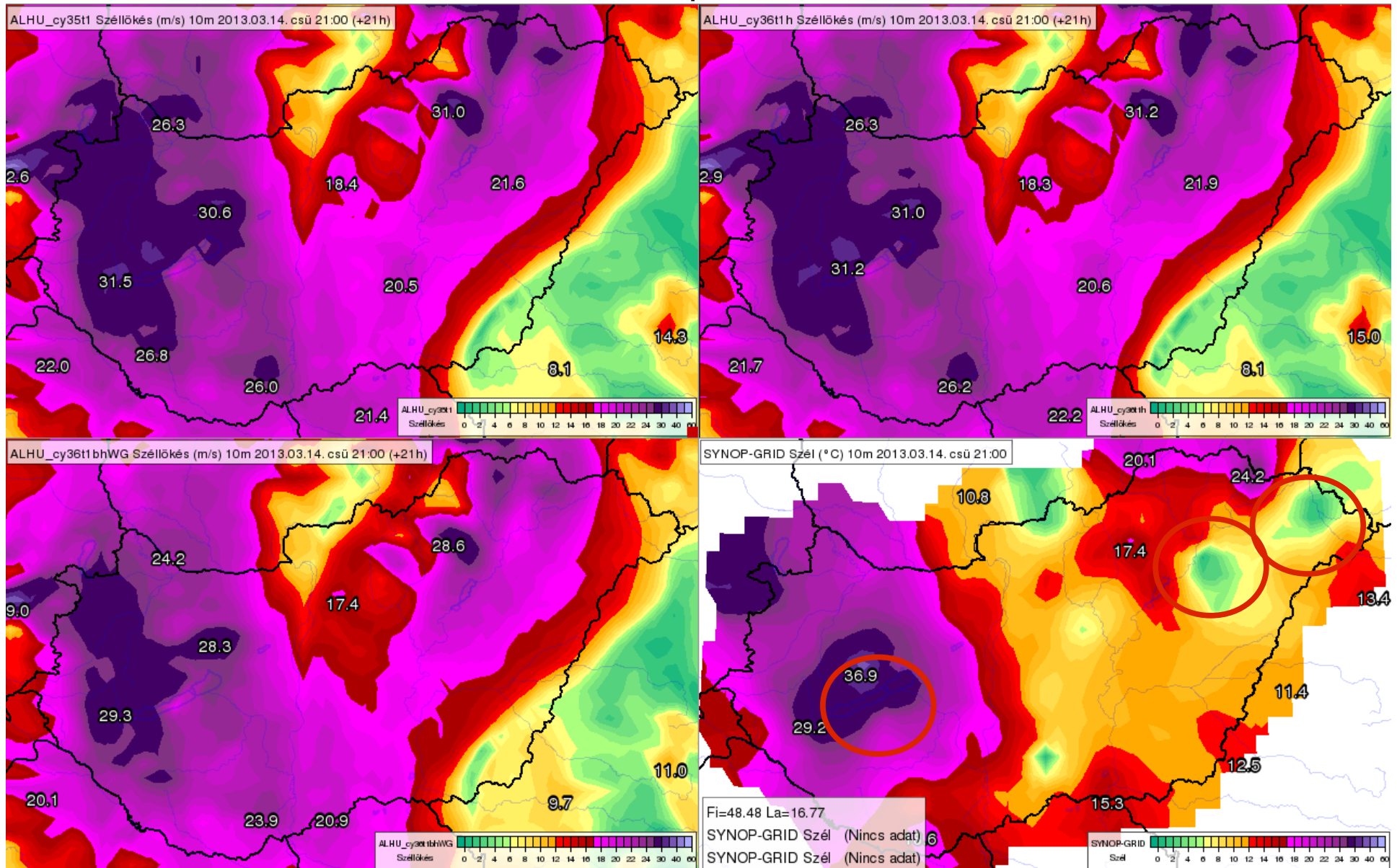
Időszak: 2013-09-19 - 2013-10-05
Terület: HUN_ALL SYNOP max 400m
Változó: WindGust
Futtatás: 00



Local settings and problems

Orographical wind and wind gust problems

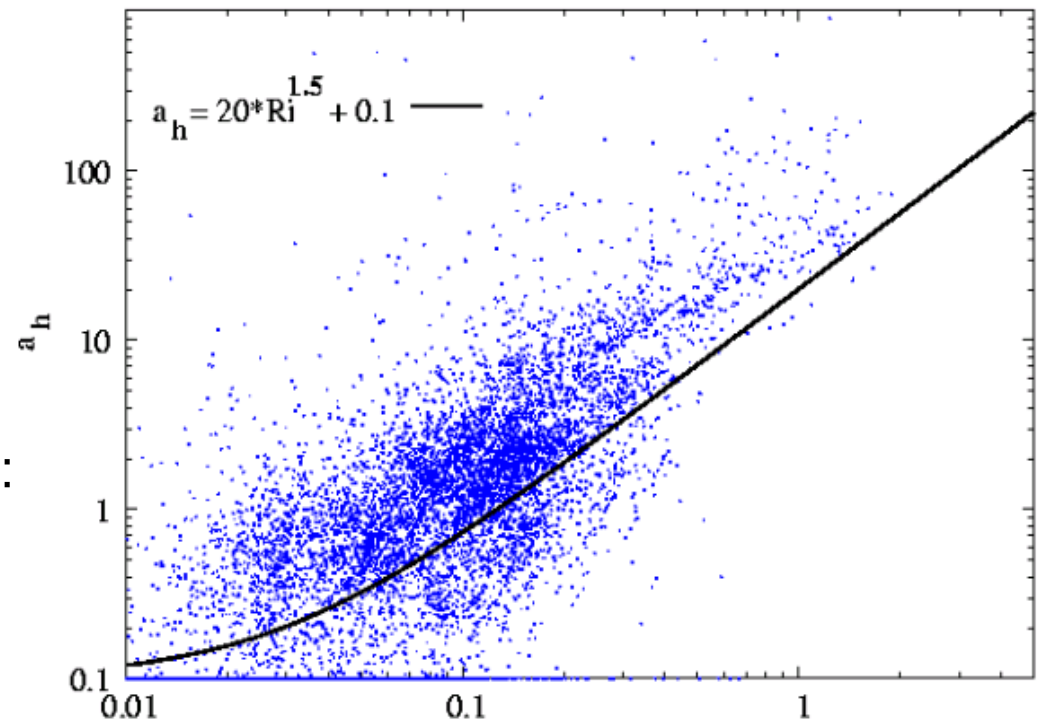
- In Hungary there are no big mountains at all, but behind hills there could be some shadow in real wind field. It is not well represented in ALARO.



Thank you for your attention!

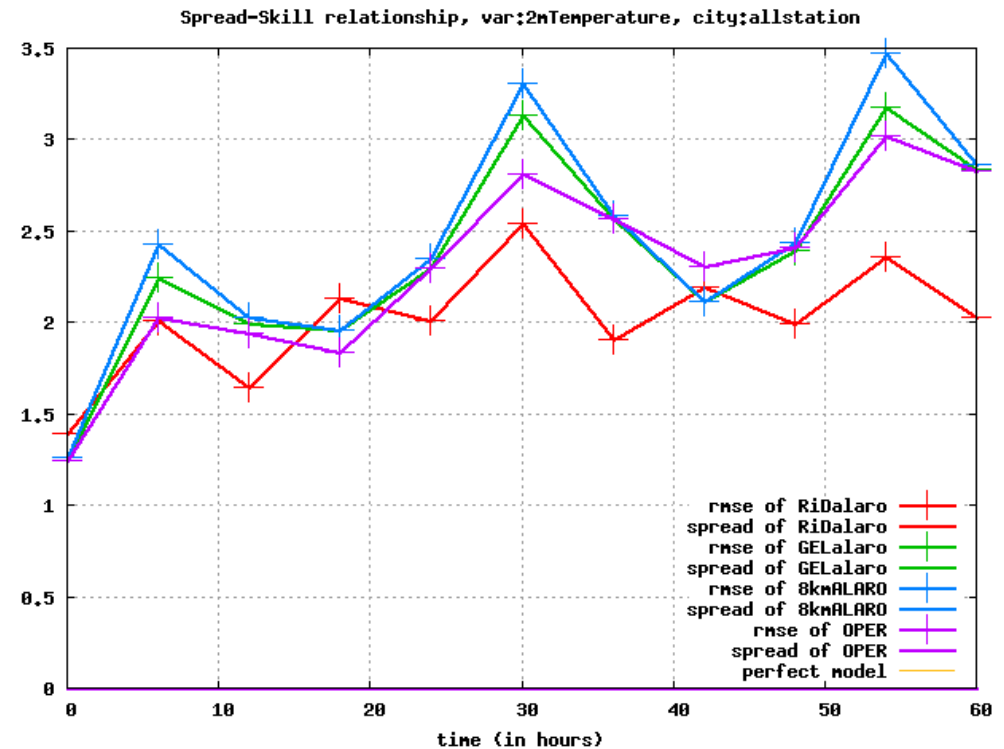
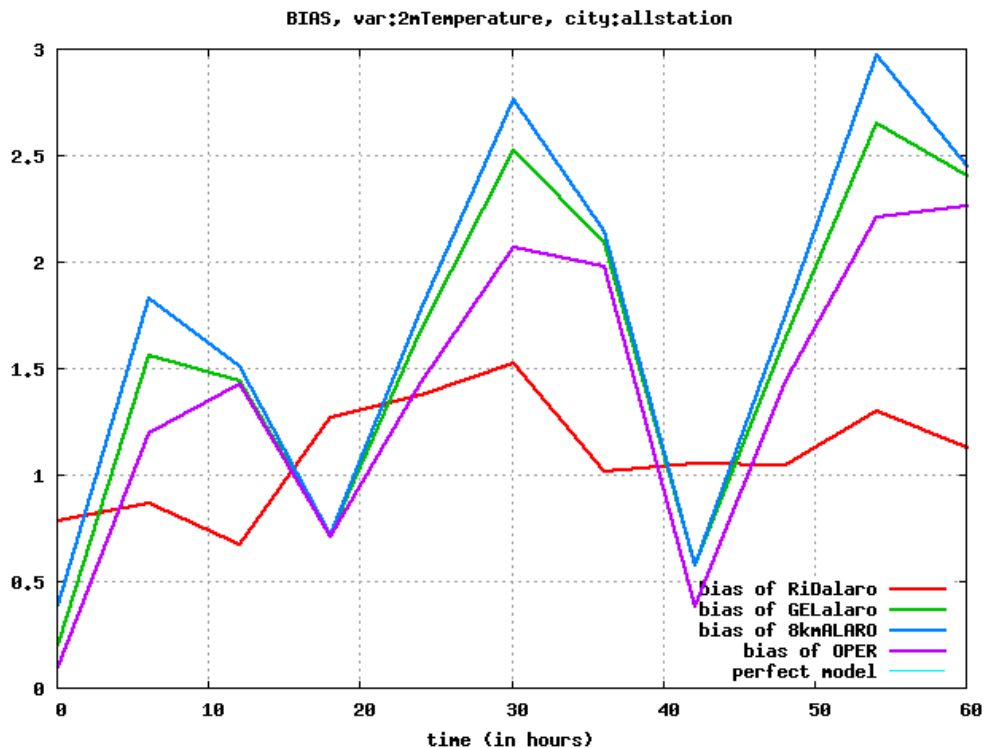
Screen level diagnostics – new formula

- 2 meter temperature and relative humidity is calculated by ACNTCLS
- In neutral cases we have a logarithmic profile between the surface and the lowest model level
- This profile is modified on a stability dependent way
- In this modification a_h is a parameter which:
 - Was a constant original ALARO version
 - We introduced a new Richardson number dependent formulation
- Surface heat capacity was also modified:
 - Original: $RCGMAX = RCTVEG(:) = 8 \cdot 10^{-6}$
 - New value: $RCGMAX = RCTVEG(:) = 2 \cdot 10^{-5}$



Screen level diagnostics – results

- A two-weeks periods which was full with stable situations (EPS showed bigger improvement – figures here)
- 2meter temperature was mostly even better than in ALADIN reference



Too strong wind gusts - formulation

- The formulation of wind gust calculation was not modified in ALARO
- PCD (surface exchange coefficient) calculation has changed in this formula

$$\text{ZSCRAF} = 1 + \alpha \sqrt{\frac{C_D (U_N^2 + V_N^2)}{(U_{10m}^2 + V_{10m}^2) + (Z_{10m} \text{GCISMIN})^2}} \sqrt{\frac{1}{1 + \left[\frac{\ln(1 + Z_{10m}/Z_{0,lim})}{\ln(1 + Z_{10m}/Z_0)} \right]^2}}$$

$$U_{raf} = \text{ZSCRAF} U_{10m}$$

$$V_{raf} = \text{ZSCRAF} V_{10m}$$

GCISMIN = 0.000067: minimum value of shear

$$\text{GZ0RAF} = gZ_{0,lim} = 10$$

$$\text{FACRAF} = \alpha = 15$$